
WAVE HEIGHT
POOL 26, RANGE 4
BOAT B05, DOWNBOUND LOADED
09/06/96
WAVE HEIGHT, METERS
0.1
0.08
0.06
0.04
0.02
0
-0.02
-0.04
-0.06
-0.08
-0.1
TIME, hh:mm:ss
10:40:00.00
10:41:00.00
10:42:00.00
10:43:00.00
10:44:00.00
10:45:00.00
10:46:00.00
10:47:00.00
10:48:00.00
10:49:00.00
10:50:00.00
10:51:00.00
10:52:00.00
10:53:00.00
10:54:00.00
10:55:00.00
10:56:00.00
BOAT PASSES RANGE 3.0

Plate 36

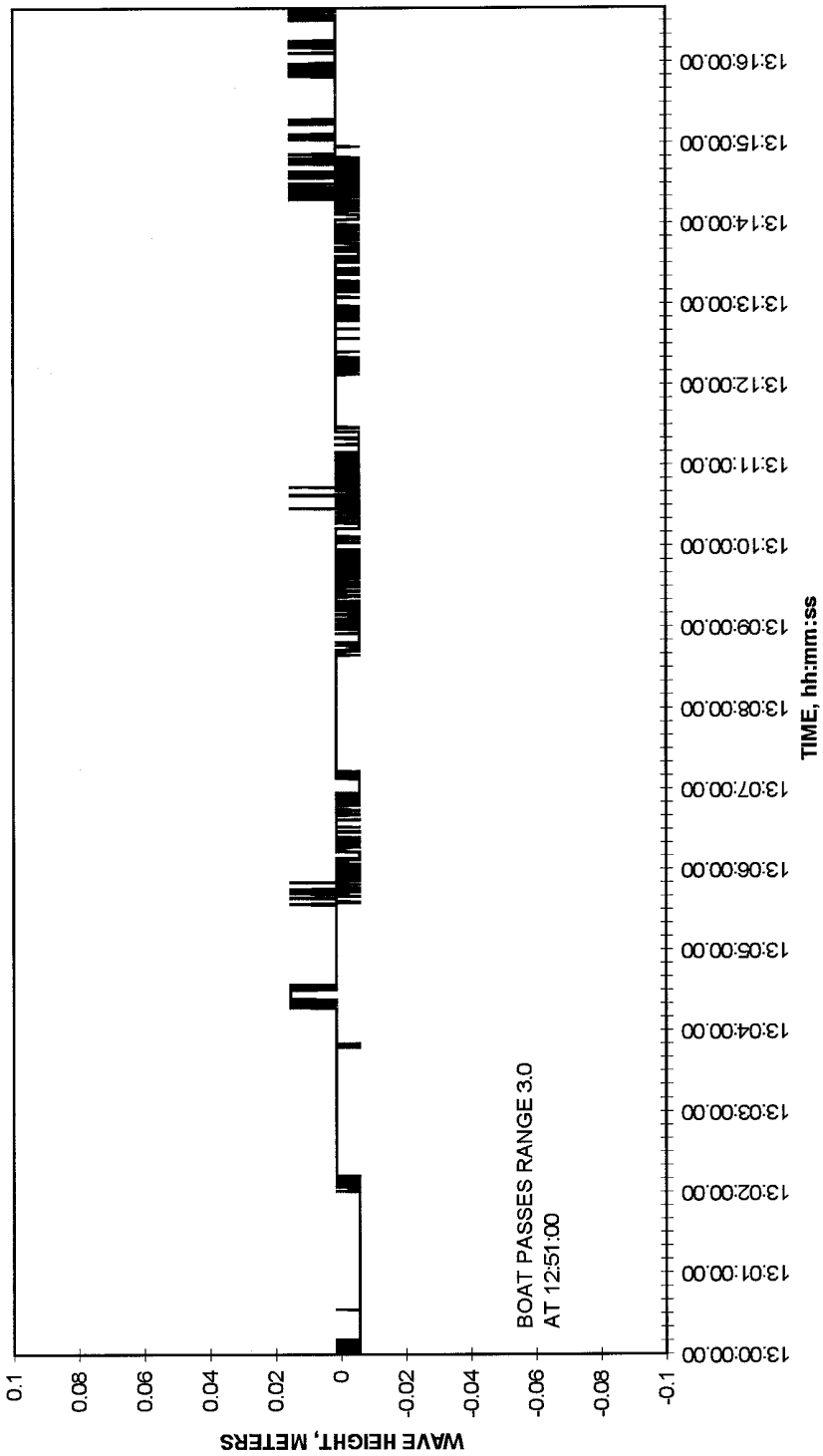

WAVE HEIGHT
POOL 26, RANGE 4
BOAT B07, UPBOUND LOADED
09/06/96

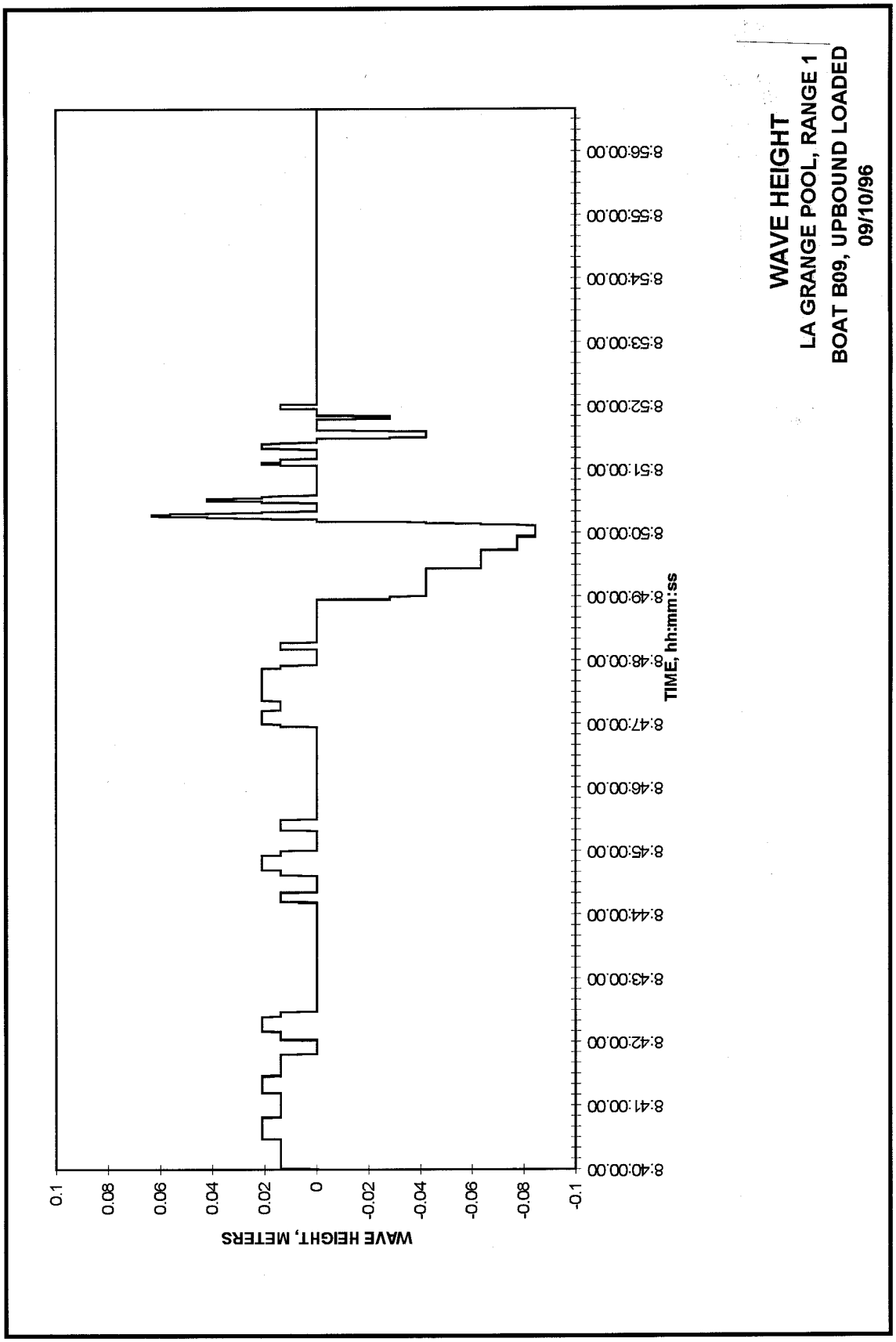
WAVE HEIGHT
LA GRANGE POOL, RANGE 1
BOAT B09, UPBOUND LOADED
09/10/96
WAVE HEIGHT, METERS
0.1
0.08
0.06
0.04
0.02
0
-0.02
-0.04
-0.06
-0.08
-0.1
TIME, hh:mm:ss
8:40:00.00
8:41:00.00
8:42:00.00
8:43:00.00
8:44:00.00
8:45:00.00
8:46:00.00
8:47:00.00
8:48:00.00
8:49:00.00
8:50:00.00
8:51:00.00
8:52:00.00
8:53:00.00
8:54:00.00
8:55:00.00
8:56:00.00

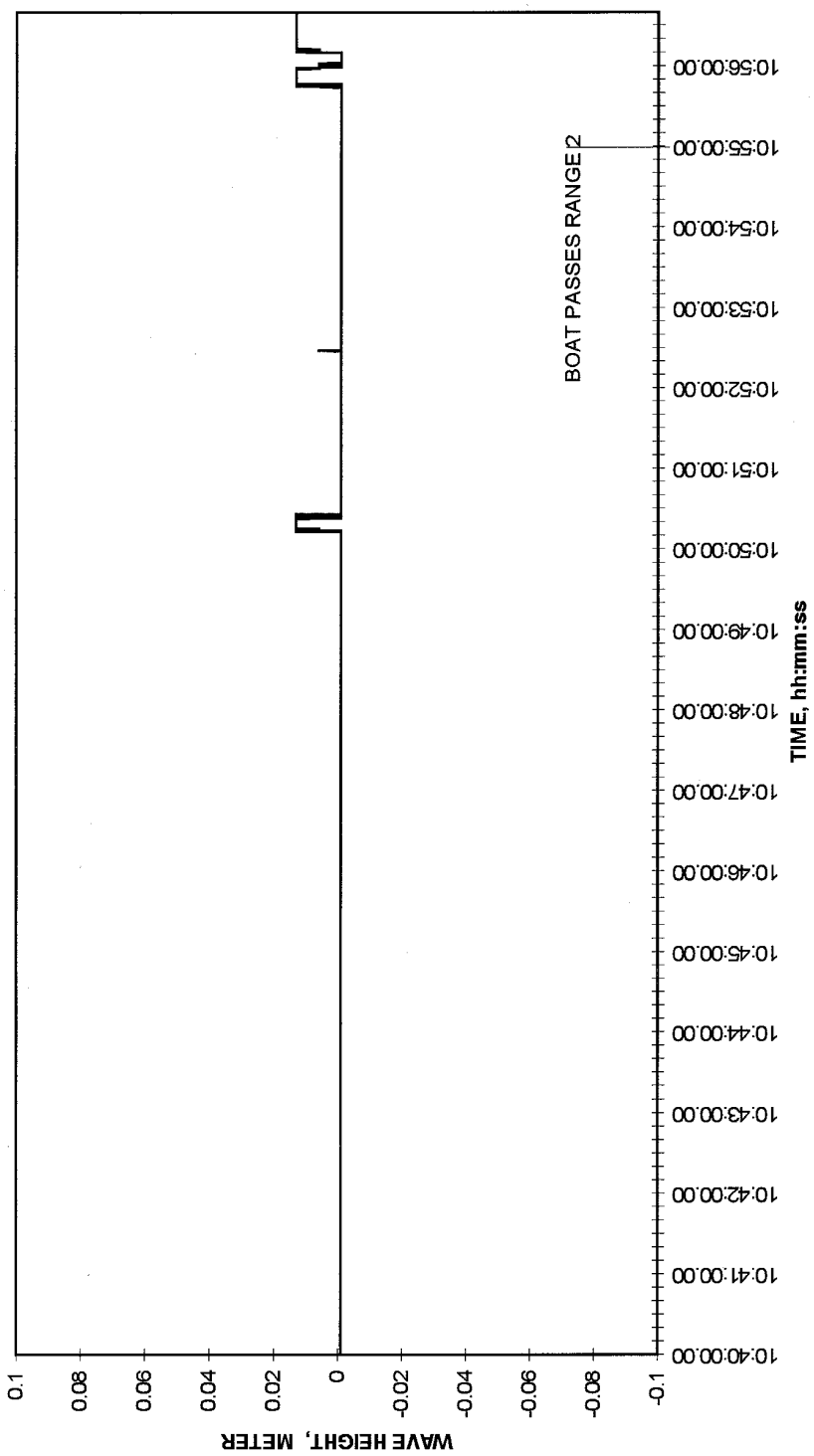

WAVE HEIGHT
LA GRANGE POOL, RANGE 1
BOAT B10, DOWNBOUND LOADED
09/10/96


WAVE HEIGHT
LA GRANGE POOL, RANGE 2
BOAT B09, UPBOUND LOADED
09/10/96
WAVE HEIGHT, METERS
0.25
0.2
0.15
0.1
0.05
0
-0.05
-0.1
-0.15
-0.2
-0.25
TIME, hh:mm:ss
8:40:00.00
8:41:00.00
8:42:00.00
8:43:00.00
8:44:00.00
8:45:00.00
8:46:00.00
8:47:00.00
8:48:00.00
8:49:00.00
8:50:00.00
8:51:00.00
8:52:00.00
8:53:00.00
8:54:00.00
8:55:00.00
8:56:00.00

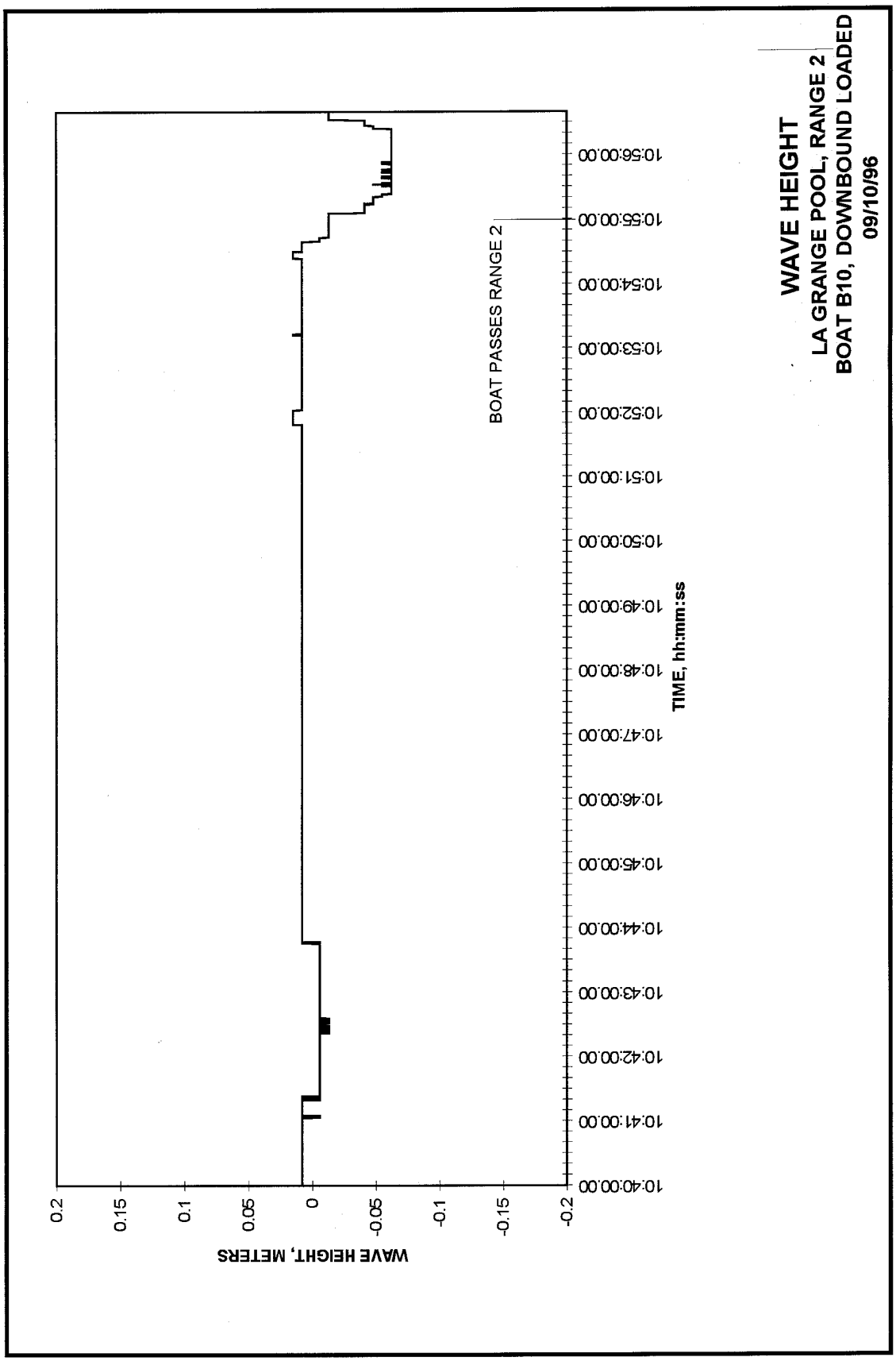
WAVE HEIGHT
LA GRANGE POOL, RANGE 2
BOAT B10, DOWNBOUND LOADED
09/10/96
BOAT PASSES RANGE 2
WAVE HEIGHT, METERS
0.2
0.15
0.1
0.05
0
-0.05
-0.1
-0.15
-0.2
TIME, hh:mm:ss
10:40:00.00
10:41:00.00
10:42:00.00
10:43:00.00
10:44:00.00
10:45:00.00
10:46:00.00
10:47:00.00
10:48:00.00
10:49:00.00
10:50:00.00
10:51:00.00
10:52:00.00
10:53:00.00
10:54:00.00
10:55:00.00
10:56:00.00

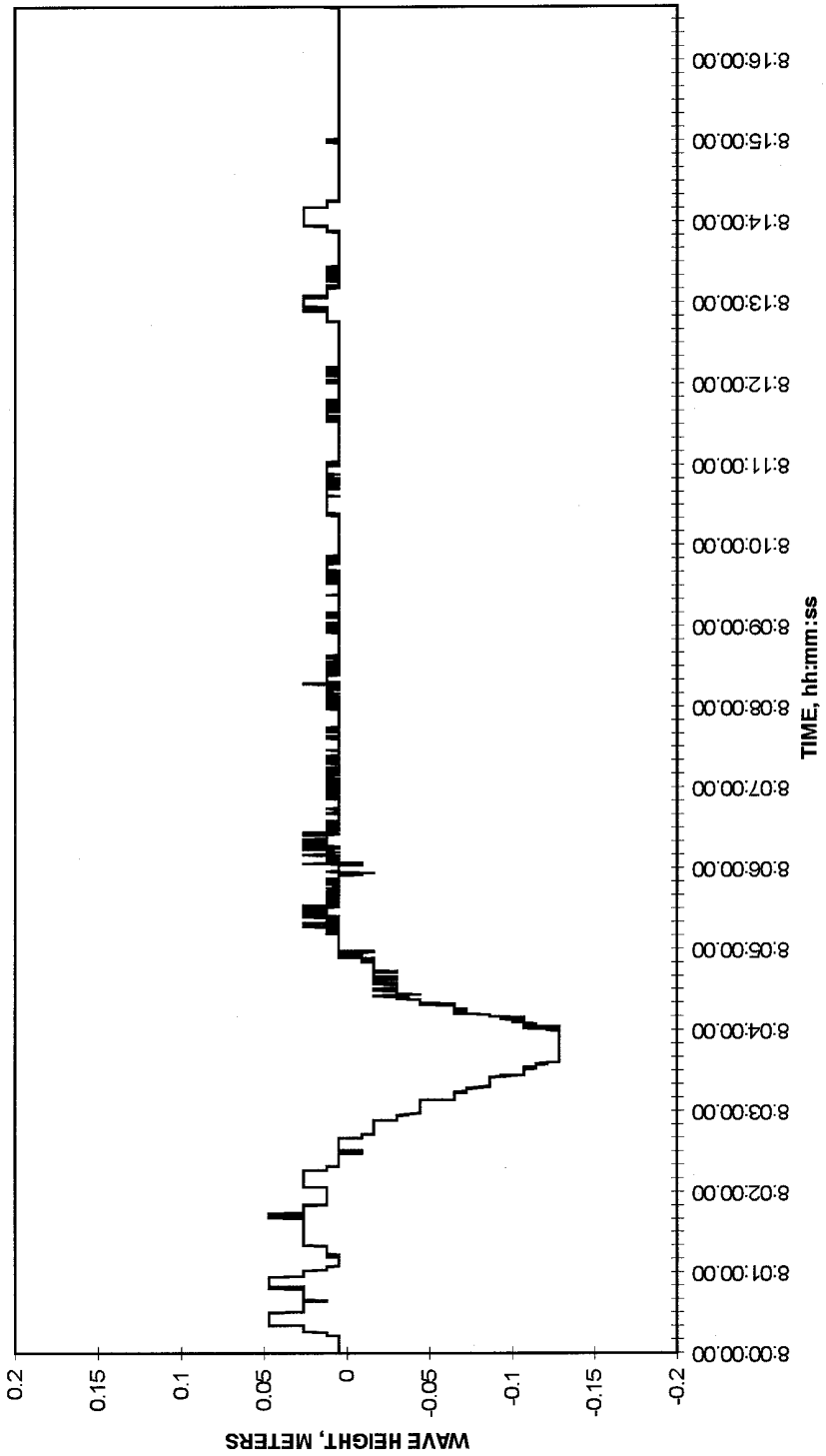
WAVE HEIGHT
LA GRANGE POOL, RANGE 4
BOAT B09, UPBOUND LOADED
09/10/96
WAVE HEIGHT, METERS
0.2
0.15
0.1
0.05
0
-0.05
-0.1
-0.15
-0.2
TIME, hh:mm:ss
8:00:00.00
8:01:00.00
8:02:00.00
8:03:00.00
8:04:00.00
8:05:00.00
8:06:00.00
8:07:00.00
8:08:00.00
8:09:00.00
8:10:00.00
8:11:00.00
8:12:00.00
8:13:00.00
8:14:00.00
8:15:00.00
8:16:00.00

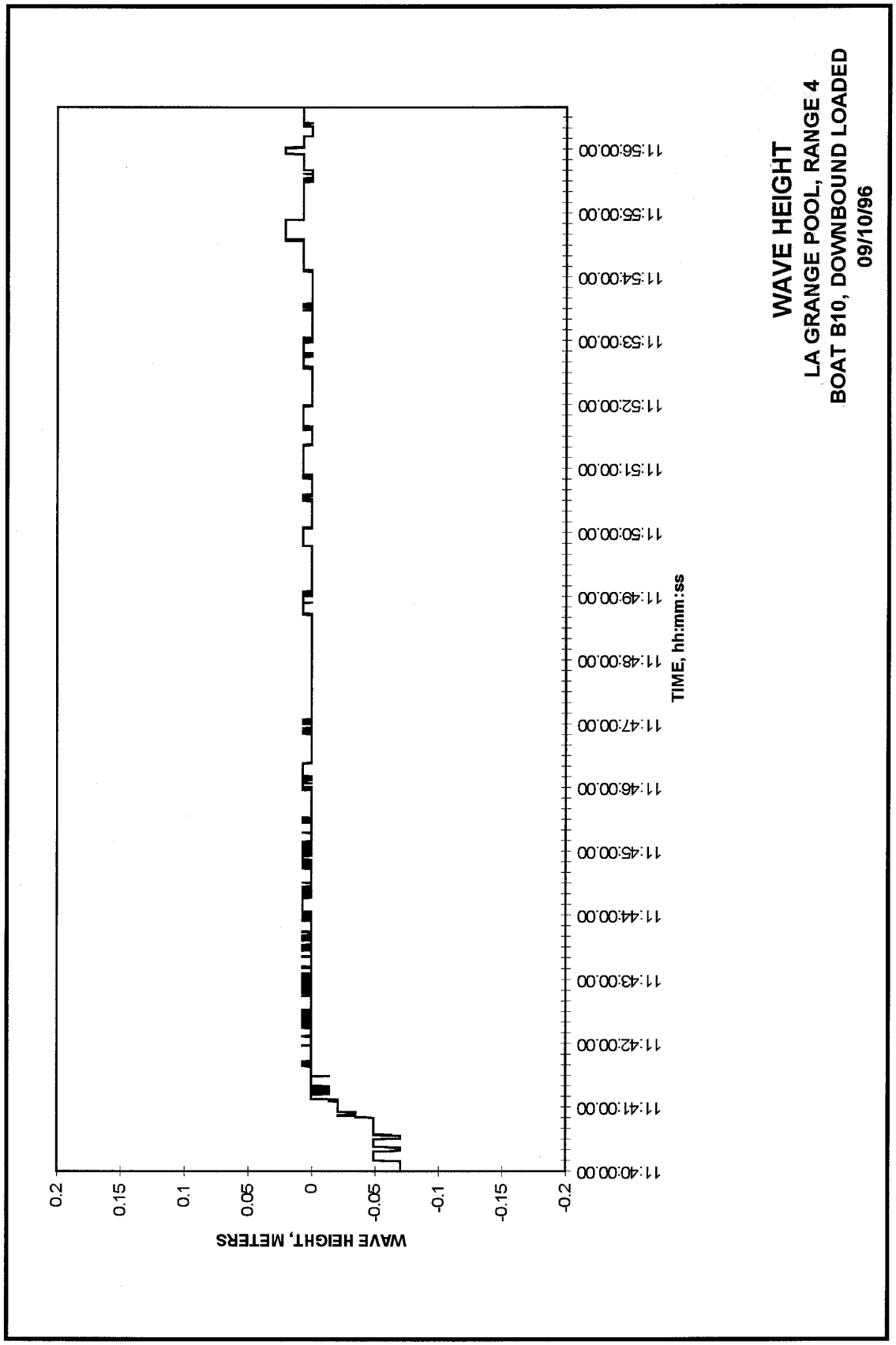
WAVE HEIGHT
LA GRANGE POOL, RANGE 4
BOAT B10, DOWNBOUND LOADED
09/10/96
WAVE HEIGHT, METERS
0.2
0.15
0.1
0.05
0
-0.05
-0.1
-0.15
-0.2
TIME, hh:mm:ss
11:40:00.00
11:41:00.00
11:42:00.00
11:43:00.00
11:44:00.00
11:45:00.00
11:46:00.00
11:47:00.00
11:48:00.00
11:49:00.00
11:50:00.00
11:51:00.00
11:52:00.00
11:53:00.00
11:54:00.00
11:55:00.00
11:56:00.00

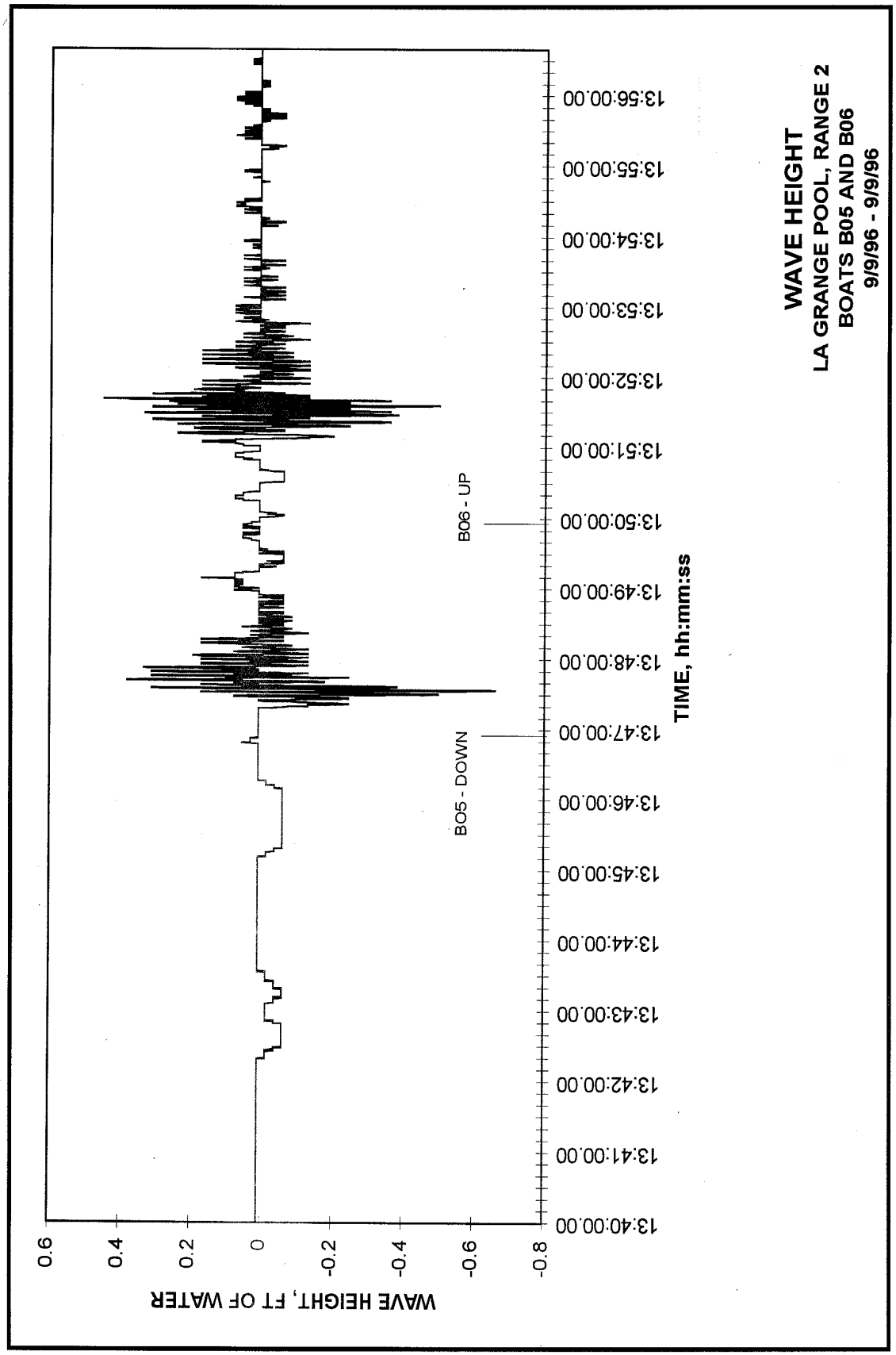
WAVE HEIGHT
LA GRANGE POOL, RANGE 2
BOATS B05 AND B06
9/9/96 - 9/9/96
WAVE HEIGHT, FT OF WATER
0.6
0.4
0.2
0
-0.2
-0.4
-0.6
-0.8
TIME, hh:mm:ss
13:40:00.00
13:41:00.00
13:42:00.00
13:43:00.00
13:44:00.00
13:45:00.00
13:46:00.00
13:47:00.00
13:48:00.00
13:49:00.00
13:50:00.00
13:51:00.00
13:52:00.00
13:53:00.00
13:54:00.00
13:55:00.00
13:56:00.00
B05 - DOWN
B06 - UP

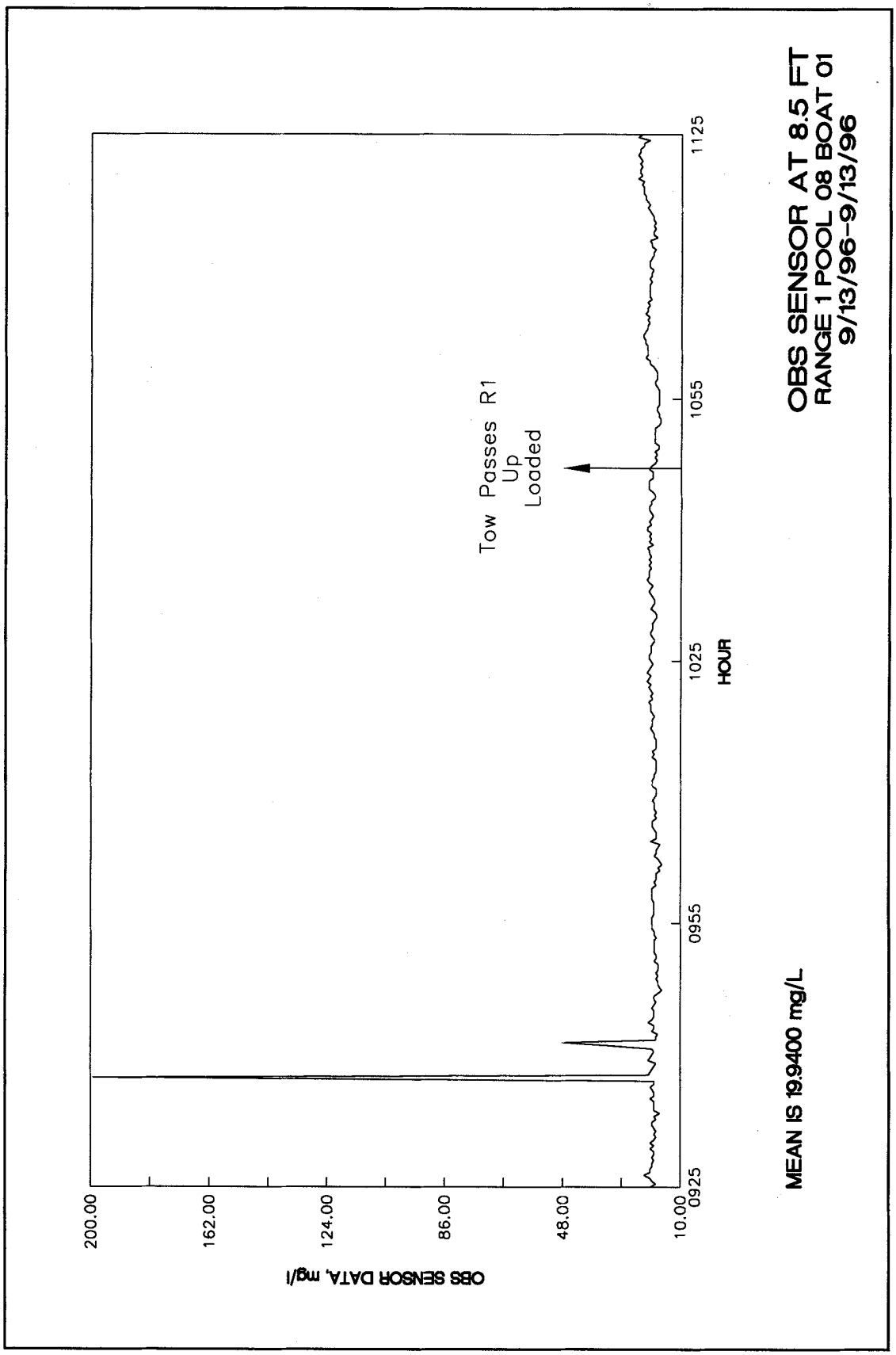
OBS SENSOR AT 8.5 FT
RANGE 1 POOL 08 BOAT 01
9/13/96-9/13/96
Tow Passes R1
Up
Loaded
HOUR
0925
0955
1025
1055
1125
OBS SENSOR DATA, mg/l
200.00
162.00
124.00
86.00
48.00
10.00
MEAN IS 19.9400 mg/L