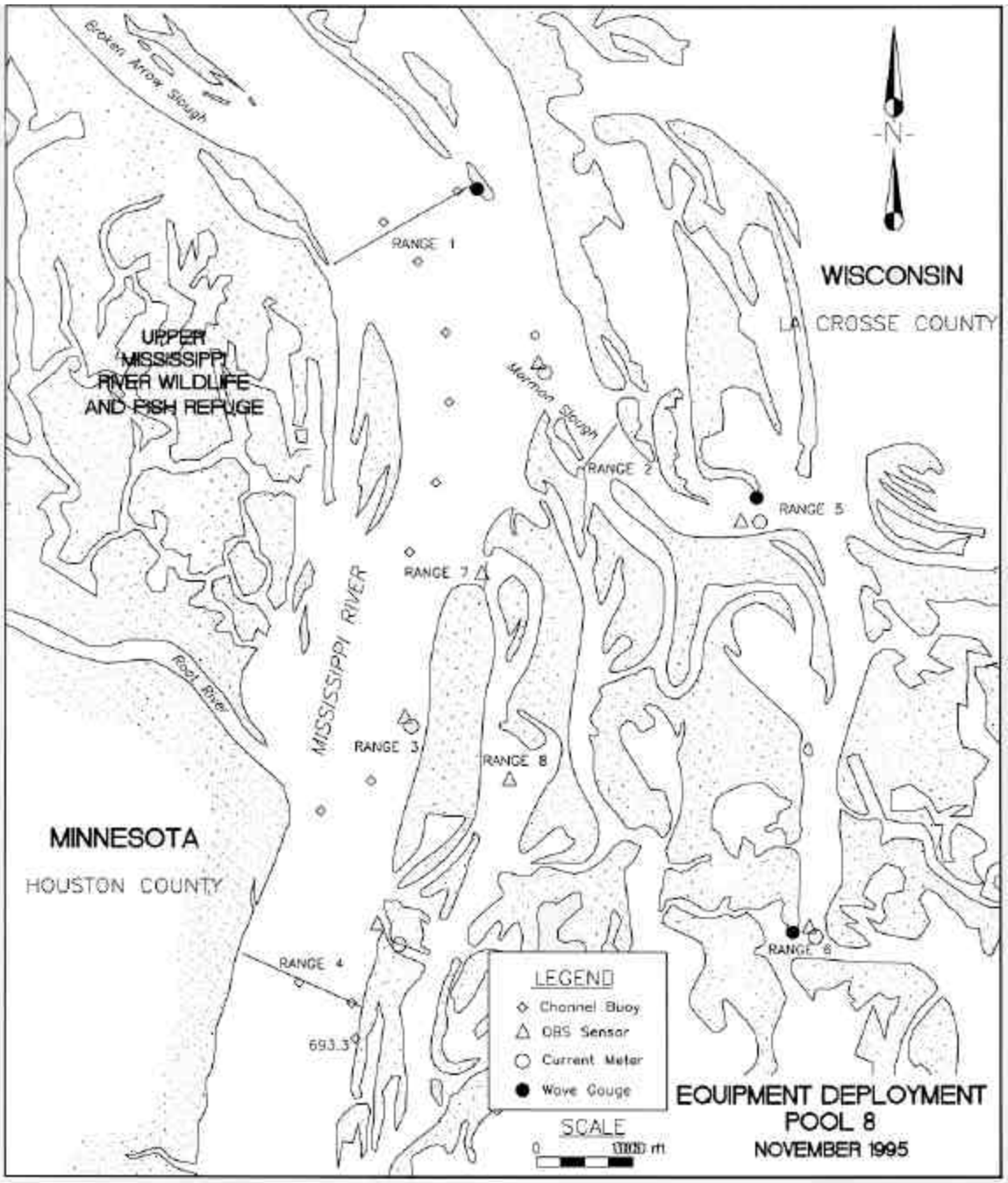
Broken Arrow Slough
N
WISCONSIN
LA CROSSE COUNTY
UPPER MISSISSIPPI RIVER WILDLIFE AND FISH REFUGE
Mormon Slough
RANGE 1
RANGE 2
RANGE 5
RANGE 7
MISSISSIPPI RIVER
Root River
RANGE 3
RANGE 8
MINNESOTA
HOUSTON COUNTY
RANGE 6
RANGE 4
693.3
LEGEND
Channel Buoy
OBS Sensor
Current Meter
Wave Gauge
SCALE
0
1000 ft
EQUIPMENT DEPLOYMENT
POOL 8
NOVEMBER 1995

Plate 1

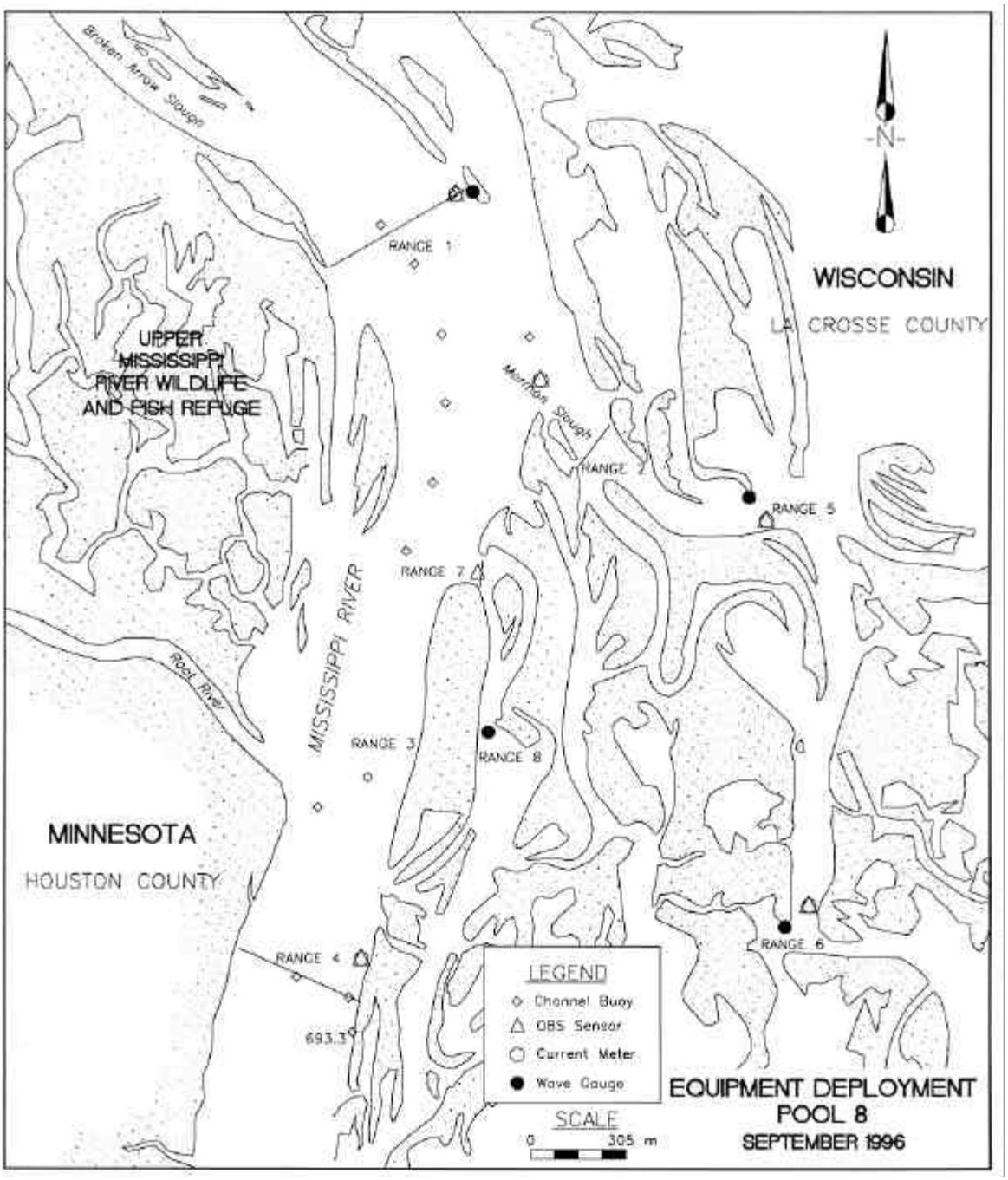
Broken Arrow Slough
-N-
RANGE 1
WISCONSIN
LA CROSSE COUNTY
UPPER MISSISSIPPI RIVER WILDLIFE AND FISH REFUGE
Marion Slough
RANGE 2
RANGE 5
RANGE 7
MISSISSIPPI RIVER
Root River
RANGE 3
RANGE 8
MINNESOTA
HOUSTON COUNTY
RANGE 6
RANGE 4
693.3
LEGEND
Channel Buoy
OBS Sensor
Current Meter
Wave Gauge
SCALE
0
305 m
EQUIPMENT DEPLOYMENT
POOL 8
SEPTEMBER 1996

Plate 2

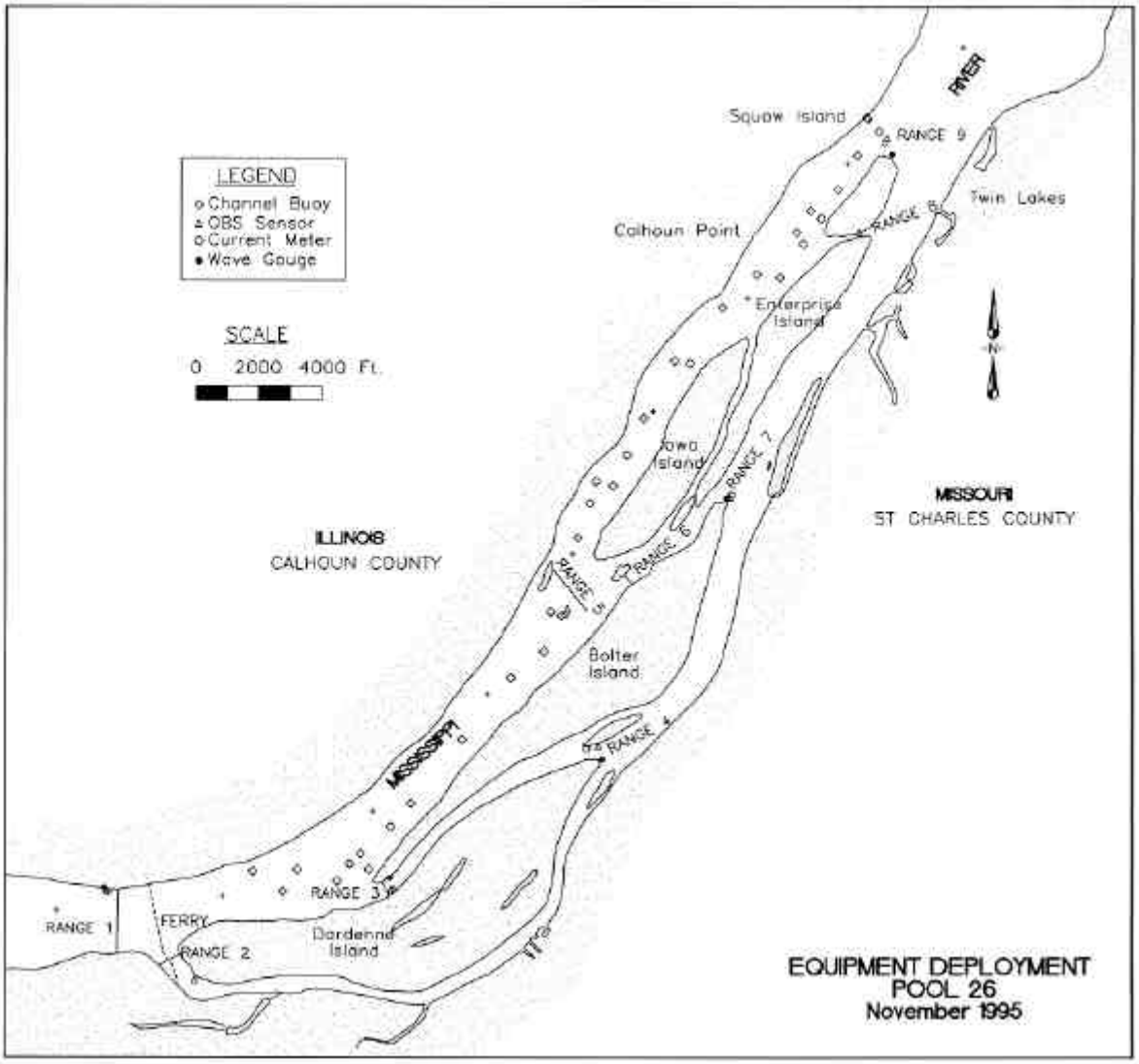
LEGEND
Channel Buoy
OBS Sensor
Current Meter
Wave Gauge
SCALE
0 2000 4000 Ft.
Squaw Island
RANGE 9
Twin Lakes
Calhoun Point
RANGE 8
Enterprise Island
Iowa Island
RANGE 7
RANGE 6
RANGE 5
Bolter Island
RANGE 4
RANGE 3
RANGE 1
FERRY
RANGE 2
Dardenne Island
ILLINOIS
CALHOUN COUNTY
MISSOURI
ST CHARLES COUNTY
MISSISSIPPI
RIVER
N
EQUIPMENT DEPLOYMENT
POOL 26
November 1995

Plate 3

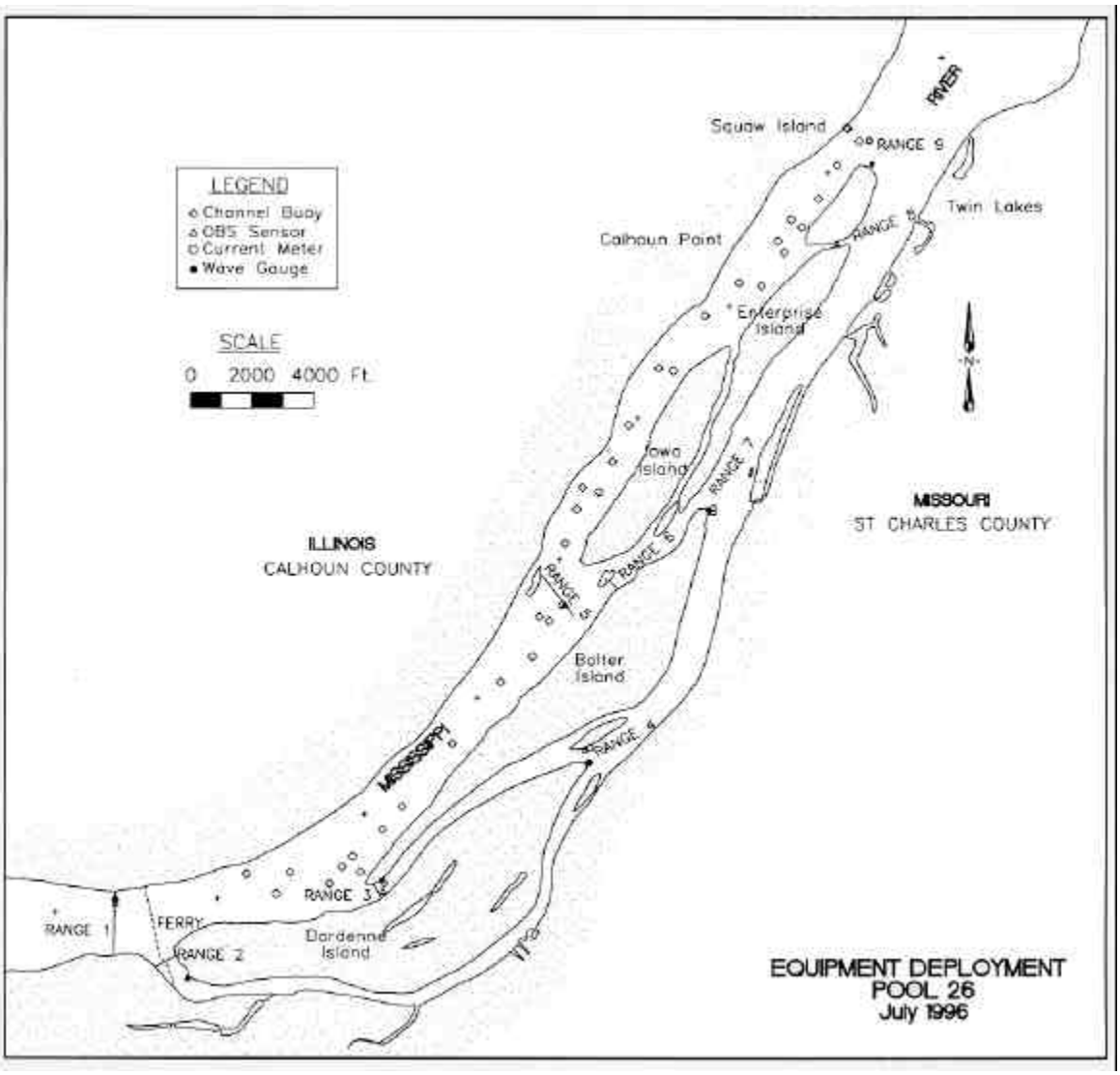
LEGEND
Channel Buoy
OBS Sensor
Current Meter
Wave Gauge
SCALE
0 2000 4000 Ft.
Squaw Island
RANGE 9
Twin Lakes
Calhoun Point
RANGE 8
Enterprise Island
Iowa Island
RANGE 7
MISSOURI
ST CHARLES COUNTY
ILLINOIS
CALHOUN COUNTY
RANGE 6
RANGE 5
Bolter Island
RANGE 4
MISSISSIPPI
RANGE 3
RANGE 1
FERRY
RANGE 2
Dardenne Island
EQUIPMENT DEPLOYMENT
POOL 26
July 1996

Plate 4

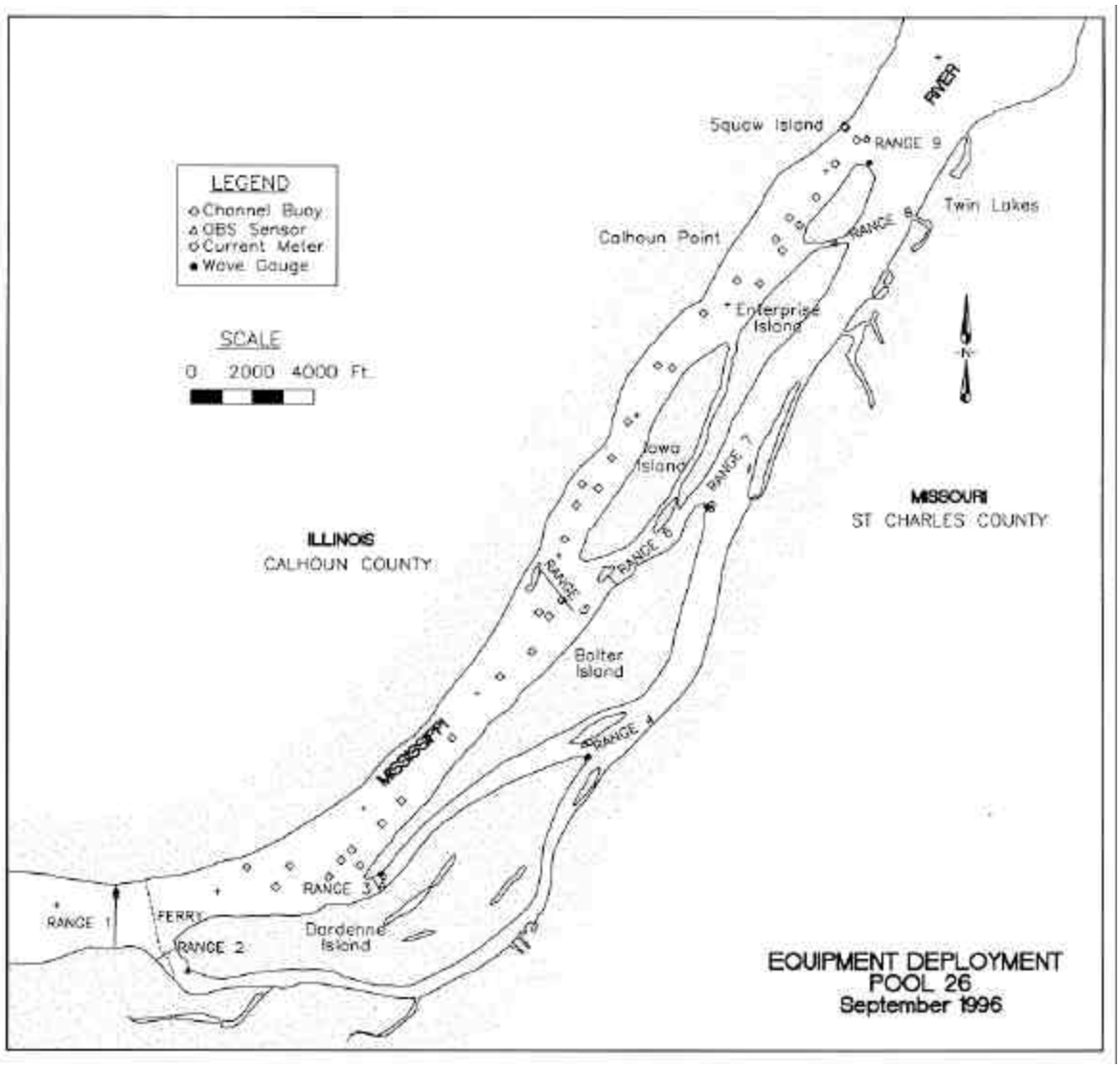
LEGEND
Channel Buoy
OBS Sensor
Current Meter
Wave Gauge
SCALE
0 2000 4000 Ft.
Squaw Island
RANGE 9
RIVER
Twin Lakes
RANGE 8
Calhoun Point
Enterprise Island
N
Iowa Island
RANGE 7
MISSOURI
ST CHARLES COUNTY
ILLINOIS
CALHOUN COUNTY
RANGE 6
RANGE 5
Bolter Island
RANGE 4
MISSISSIPPI
RANGE 3
RANGE 1
FERRY
RANGE 2
Dardenne Island
EQUIPMENT DEPLOYMENT
POOL 26
September 1996

Plate 5

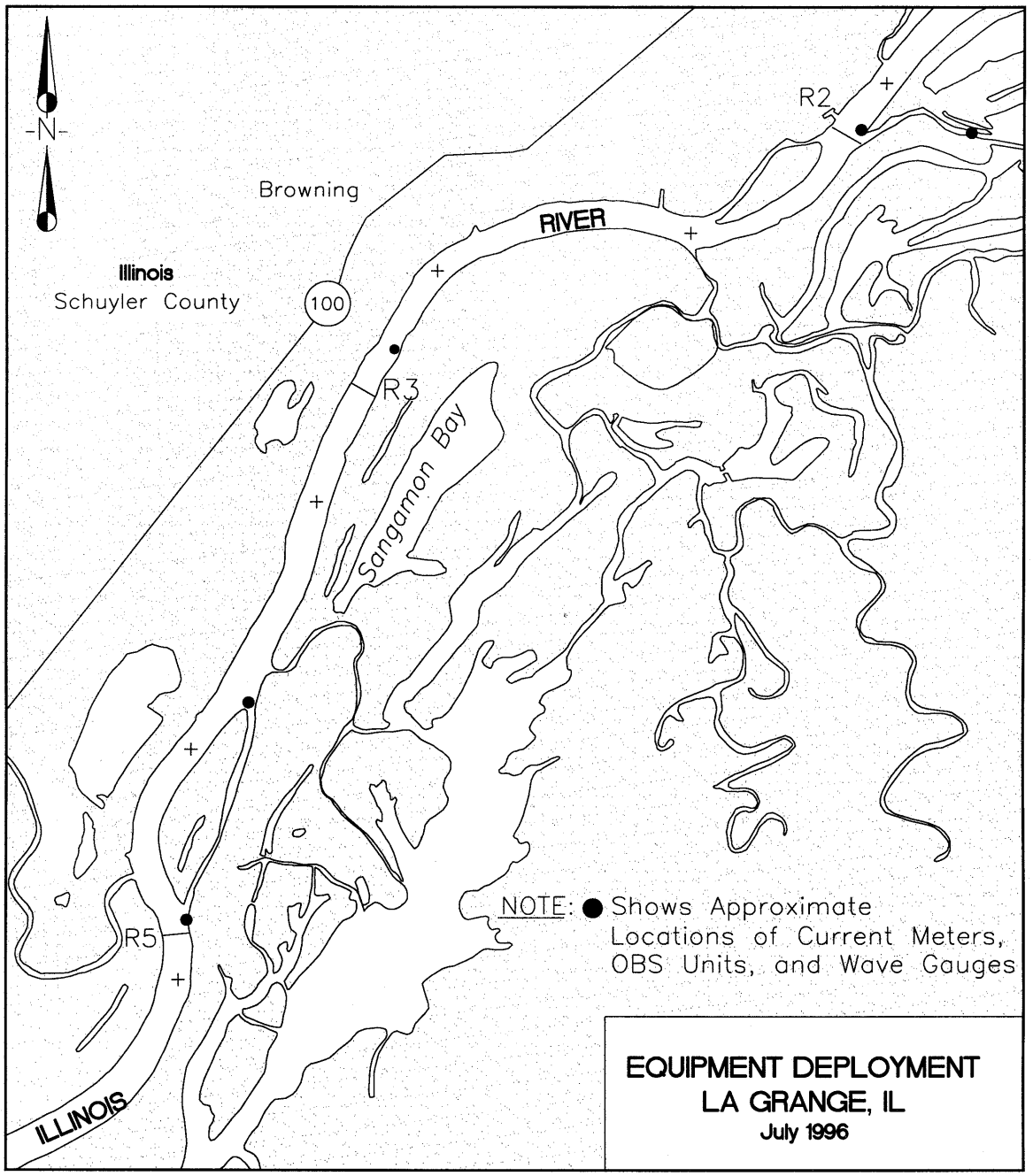
-N-
Browning
Illinois
Schuyler County
100
RIVER
R2
R3
R5
Sangamon Bay
ILLINOIS
NOTE: ● Shows Approximate Locations of Current Meters, OBS Units, and Wave Gauges
EQUIPMENT DEPLOYMENT
LA GRANGE, IL
July 1996

Plate 6

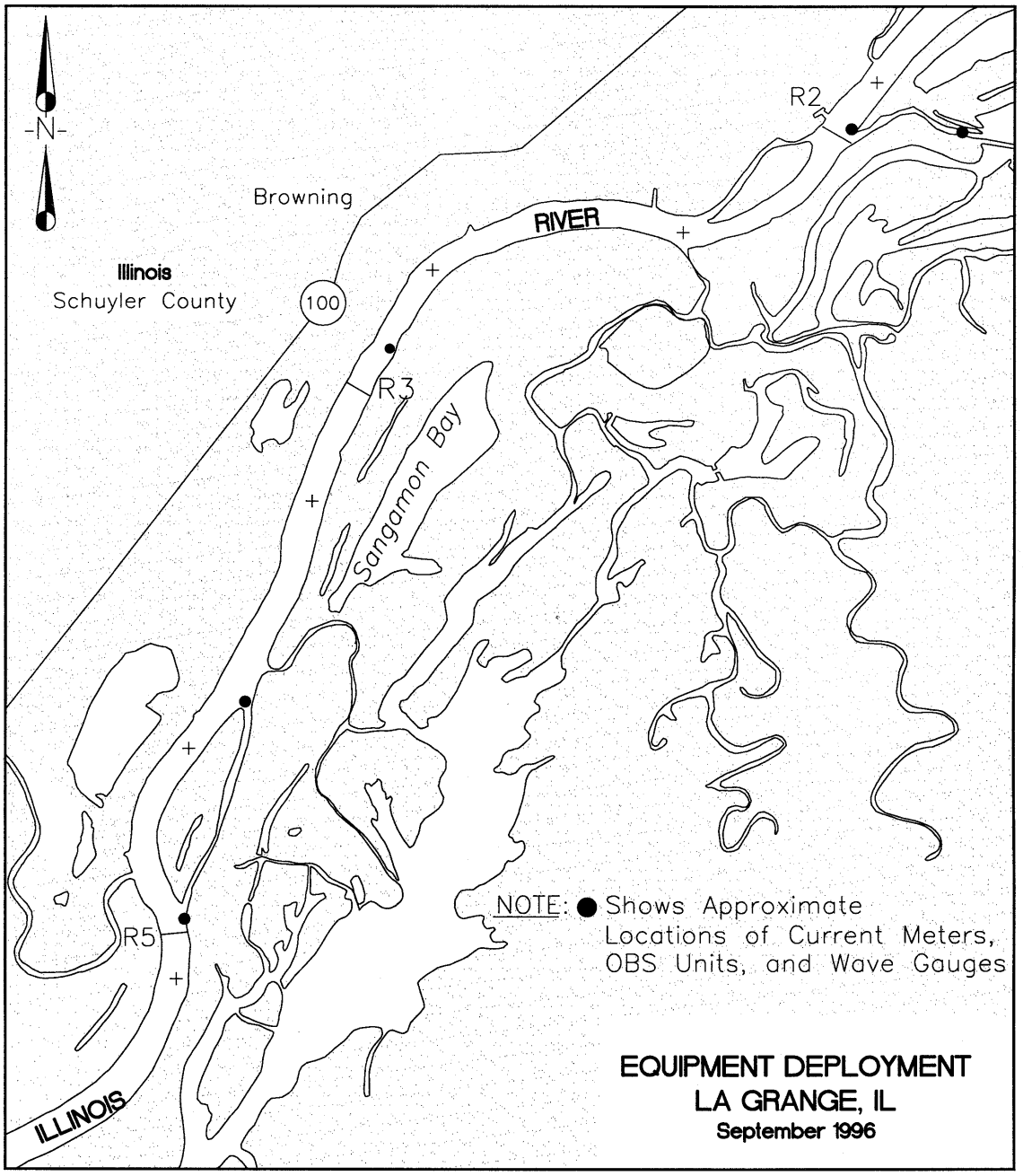
-N-
Browning
Illinois
Schuyler County
100
RIVER
R2
R3
Sangamon Bay
R5
ILLINOIS
NOTE: ● Shows Approximate Locations of Current Meters, OBS Units, and Wave Gauges
EQUIPMENT DEPLOYMENT
LA GRANGE, IL
September 1996

Plate 7

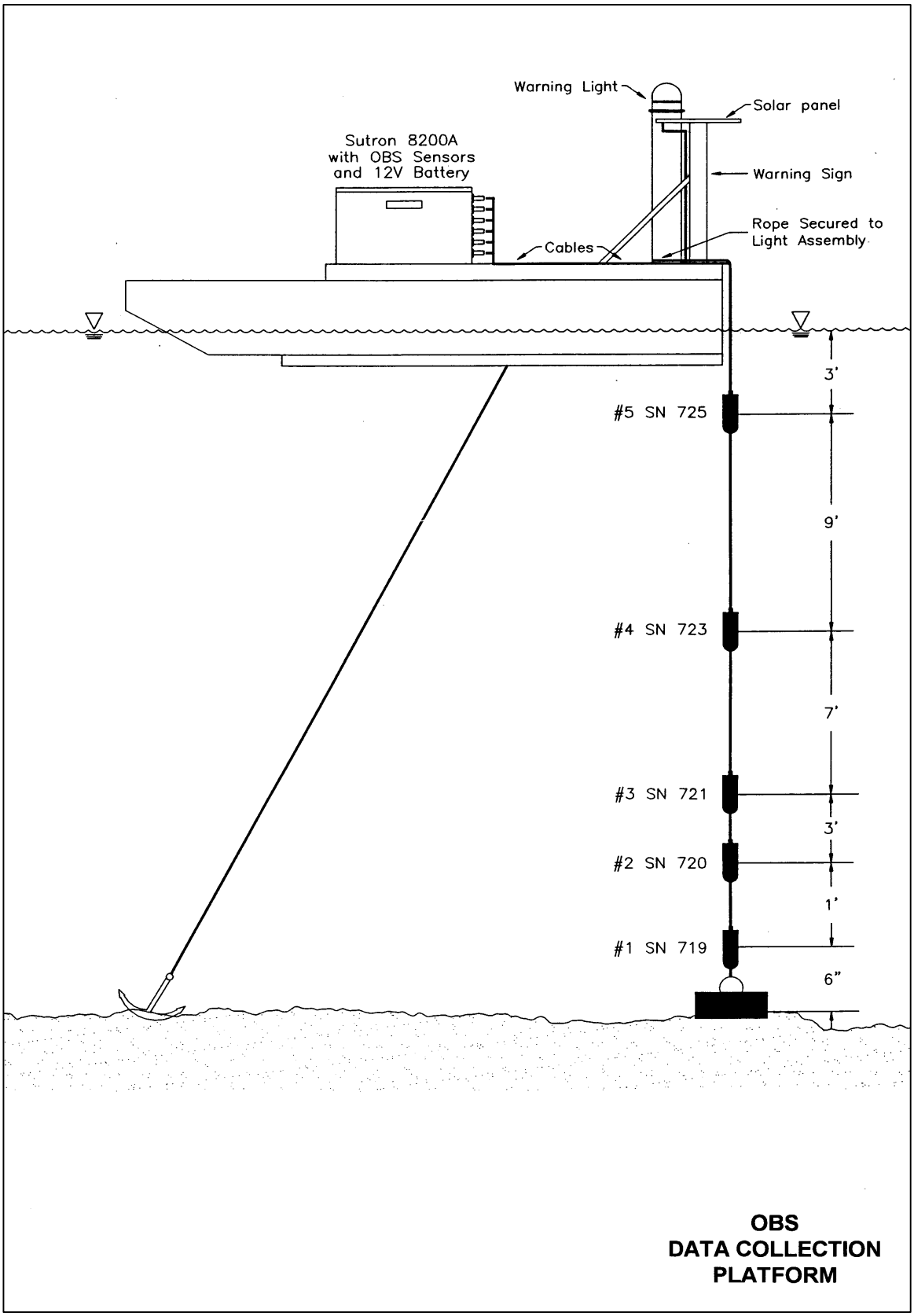
Warning Light
Solar panel
Sutron 8200A
with OBS Sensors
and 12V Battery
Warning Sign
Rope Secured to
Light Assembly
Cables
3'
#5 SN 725
9'
#4 SN 723
7'
#3 SN 721
3'
#2 SN 720
1'
#1 SN 719
6"
OBS
DATA COLLECTION
PLATFORM

Plate 8