Mississippi River - Pool 18

Bank Erosion Study

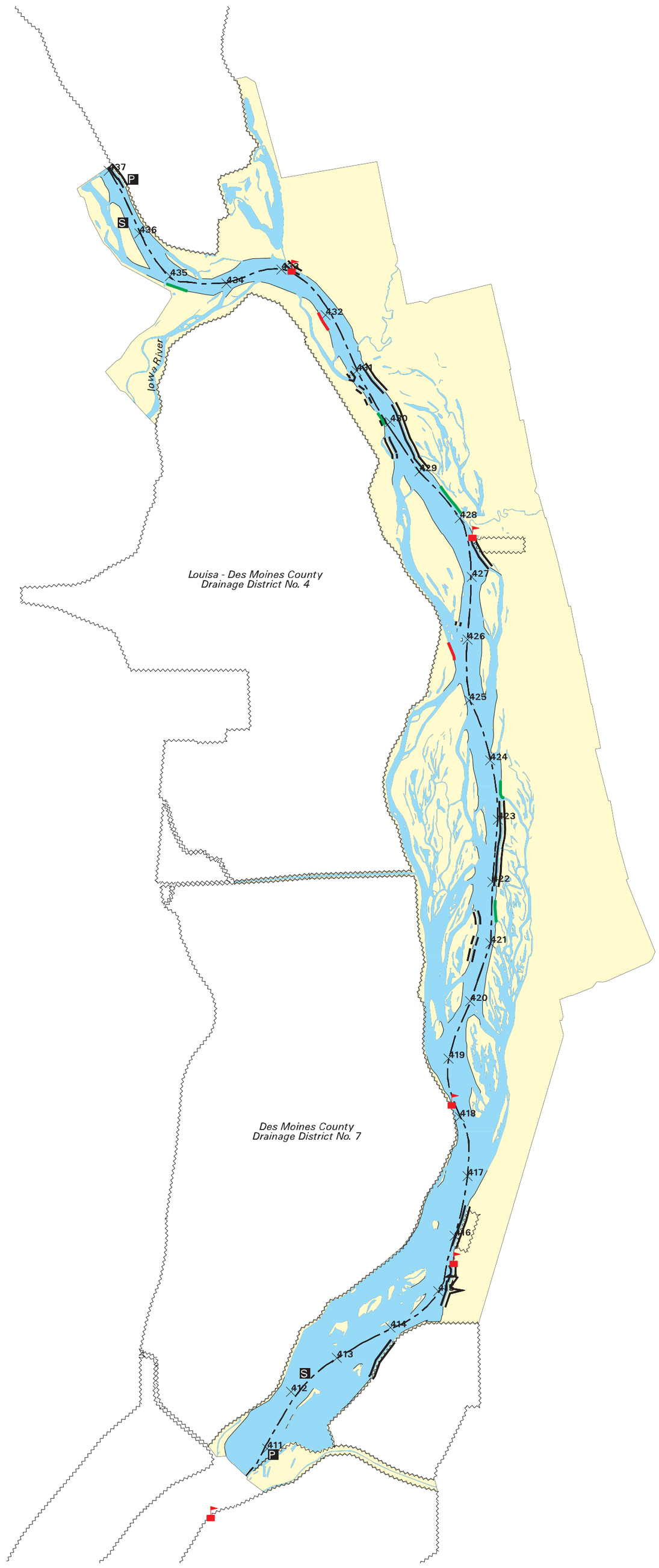

N
W E
S

Scale 1:100,000

kilometers

0 1 2 3 4

miles

0 1 2 3 4

High Potential For Bank Erosion where Navigation is a Contributing Mechanism

Medium Potential For Bank Erosion where Navigation is a Contributing Mechanism

Identified as Protected During 1995 Field Survey

Levee

Barge Facility

Primary Waiting Point

Secondary Waiting Point

Alternate Waiting Point

US Army Corps
of Engineers
Rock Island District
St. Paul District
St. Louis District

Mississippi River - Pool 19

Bank Erosion Study

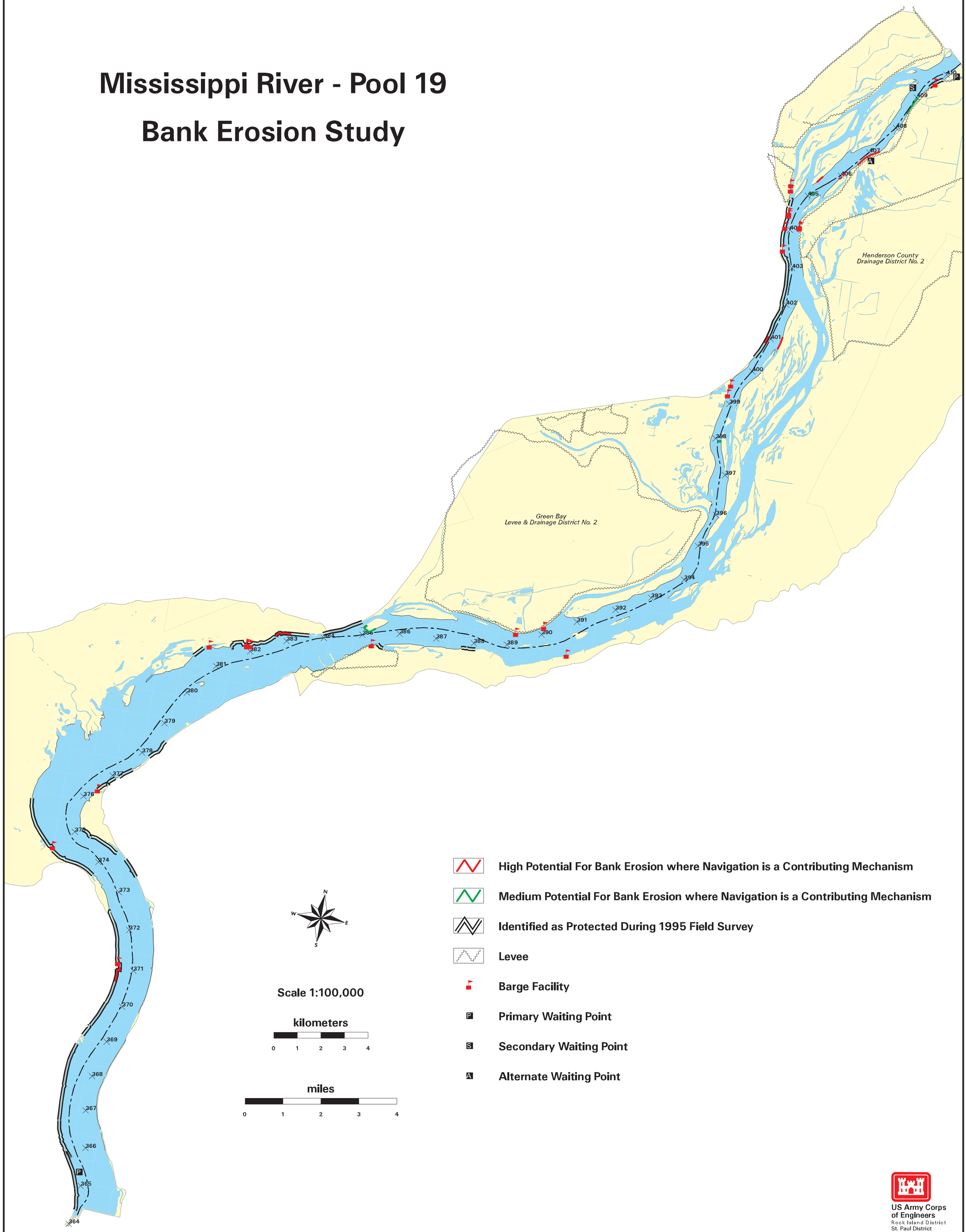

US Army Corps
of Engineers
Rock Island District
St. Paul District
St. Louis District

Mississippi River - Pool 20

Bank Erosion Study

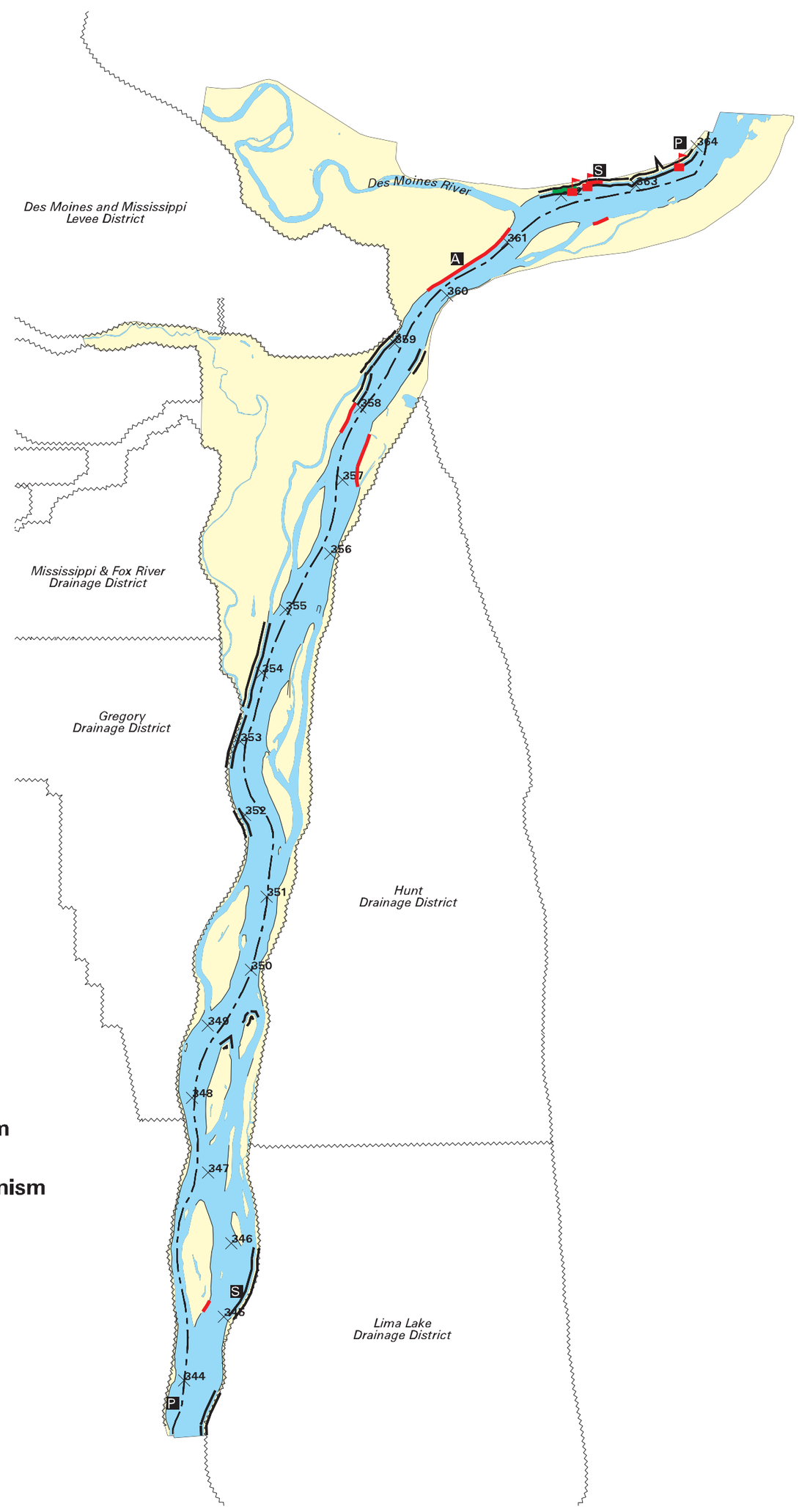

Scale 1:100,000

kilometers

0 1 2 3 4

miles

0 1 2 3 4

High Potential For Bank Erosion where Navigation is a Contributing Mechanism

Medium Potential For Bank Erosion where Navigation is a Contributing Mechanism

Identified as Protected During 1995 Field Survey

Levee

Barge Facility

Primary Waiting Point

Secondary Waiting Point

Alternate Waiting Point

US Army Corps of Engineers
Rock Island District
St. Paul District
St. Louis District