Appendix K.

Photographs of Study Sites on the Illinois Waterway (Photographs of the Mississippi River Sites are on file with the Rock Island District, U.S. Army Corps of Engineers)

Site UP1, RDB of RM 270.3, Looking upstream

Site UP1, RDB of RM 270.3, Looking downstream

Site UP1, RDB of RM 270.3, Site overview

Site UP2, LDB of RM 270.3, Looking upstream

Site UP2, LDB of RM 270.3, Site view

Site UP2, LDB of RM 270.3, Scarp face with sample mark #3 and a sample bag

Site UP3, LDB of RM 264.3, Site view with a booth on top of bank

Site UP3, LDB of RM 264.3, Site view



Site UP3, LDB of RM 264.3, Exposed tree roots

Site UP4, LDB of RM 262.1, Looking upstream from downstream section

Site UP4, LDB of RM 262.1, Mid-section with Mike Cox taking notes



Site UP4, LDB of RM 262.1, Scarp face with sample mark #2

Site UP5, RDB of RM 262.1, Site view

Site UP5, RDB of RM 262.1

Site UP5, RDB of RM 262.1



Site 1, LDB of RM 242.9, Site view with Mike Spoor taking samples and Nani Bhowmik taking notes

Site 1, LDB of RM 242.9, Looking downstream

Site 1, LDB of RM 242.9, Bank materials at scarp face

Site 2, LDB of RM 243.4, Site view with crews taking data

Site 2, LDB of RM 242.4, Looking upstream

Site 2, LDB of RM 243.4, Looking downstream

Site 3, RDB of RM 235.8, Site view

Site 3, RDB of RM 235.8, Looking downstream

Site 3, RDB of RM 235.8, Site view with Mike Spoor and Jim Slowikowski measuring underwater bed profile

Site 4, LDB of RM 228.1, Site view with Dan Johnson filling in data sheet



Site 4, LDB of RM 228.1, Site view with the sign for each midsection

Site 4, LDB of RM 228.1, Downstream section view with exposed tree roots

No Site-specific Photos were taken at Site 5

Site 6, RDB of RM 210.0, Site view with soil sampling location

Site 6, RDB of RM 210.0, Looking upstream

Site 6, RDB of RM 210.0, Looking downstream with a work barge passing the site and the SWS Monitor at the downstream limit

Site 7, LDB of RM 203.8, Scarp face at upper portion of the bank

Site 7, LDB of RM 203.8, Looking upstream

Site 7, LDB of RM 203.8, Looking downstream

Site 8, LDB of RM 184.8, Site view

Site 8, LDB of RM 184.8, Site view

Site 8, LDB of RM 184.8, Downstream section view

Site 9, LDB of RM 179.8, Looking upstream

Site 9, LDB of RM 179.8, Mid-section view with an old monument.

Site 9, LDB of RM 179.8, Downstream section view

Site 10, RDB of RM 160.0, Mid-section view with Dan Johnson and Tatsuaki Nakato

Site 10, RDB of RM 160.0, Close up of mid-section with Dan Johnson writing notes and the Monitor at the upstream section



Site 10, RDB of RM 160.0, Downstream section view

Site 11, RDB of RM 155.3, Looking upstream

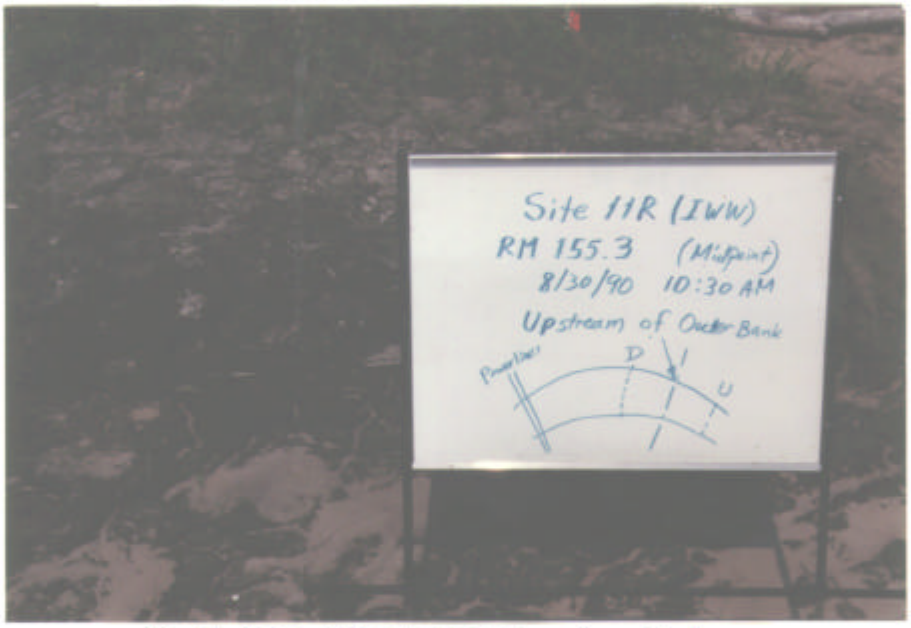

Site 11, RDB of RM 155.3, Mid-section with sign



Site 11, RDB of RM 155.3, Looking upstream

Site 12, LDB of RM 154.4, Mid-section view with Dan Johnson and Tatsuaki Nakato taking data

Site 12, LDB of RM 154.4, Upstream section with Mike Cox, Mike Spoor, and David Soong on site

Site 12, LDB of RM 154.4, Downstream section with turkey vulture in sight



Site 13, LDB of RM 150.6, Mid-section view

Site 13, LDB of RM 150.6, Looking upstream

Site 13, LDB of RM 150.6, Looking downstream

Site 14, RDB of RM 129.3, Site view of the mid-section

Site 14, RDB of RM 129.3, Site view of the mid-section

Site 14, RDB of RM 129.3, View of upstream limit

Site 15, RDB of RM 116.5, Downstream section view

Site 15, RDB of RM 116.5, Looking upstream

Site 15, RDB of RM 116.5, Looking downstream

Site 16, LDB of RM 109.5, Mid-section view

Site 16, LDB of RM 109.5, Scarp face at 100' upstream

Site 16, LDB of RM 109.5, Looking downstream

Site 17, RDB of RM 109.5, Mid-section view

Site 18, RDB of RM 94.3, Site view

Site 18, RDB of RM 94.3, Mass collapsed on site

Site 18, RDB of RM 94.3, Looking upstream

Site 19, RDB of RM 91.2, An overview of mid-section

Site 19, RDB of RM 91.2, A closer view of bank conditions

Site 19 RDB of RM 91.2, Downstream section view

Site 20, RDB of RM 79.4, Looking upstream

Site 20, RDB of RM 79.4, Looking downstream

Site 20, RDB of RM 79.4, Sampling location of the bench where ground water showed up at the sampling hole

Site 21, RDB of RM 61.7, Upstream section view

Site 21, RDB of RM 61.7, Mid-section view

Site 21, RDB or RM 61.7, Downstream section view

Site 22, RDB of RM 45.1, Upstream section view

Site 22, RDB of RM 45.1, Mid-section view

Site 22, RDB of RM 45.1, Looking downstream from mid-section

Site 23, RDB of RM 45.1, Mid-section view

Site 23, RDB of RM 23.5, Looking upstream from mid-section



Site 23, RDB of RM 23.5, Looking downstream from mid-section

Site 24, RDB of RM 13.1, Mid-section view

Site 24, RDB of RM 13.1, Mid-section view with crew working

Site 24, RDB of RM 13.1, Downstream section view