Areas Along the Illinois Waterway That are Protected By Flood Damage Reduction Measures

2.

1.

3.

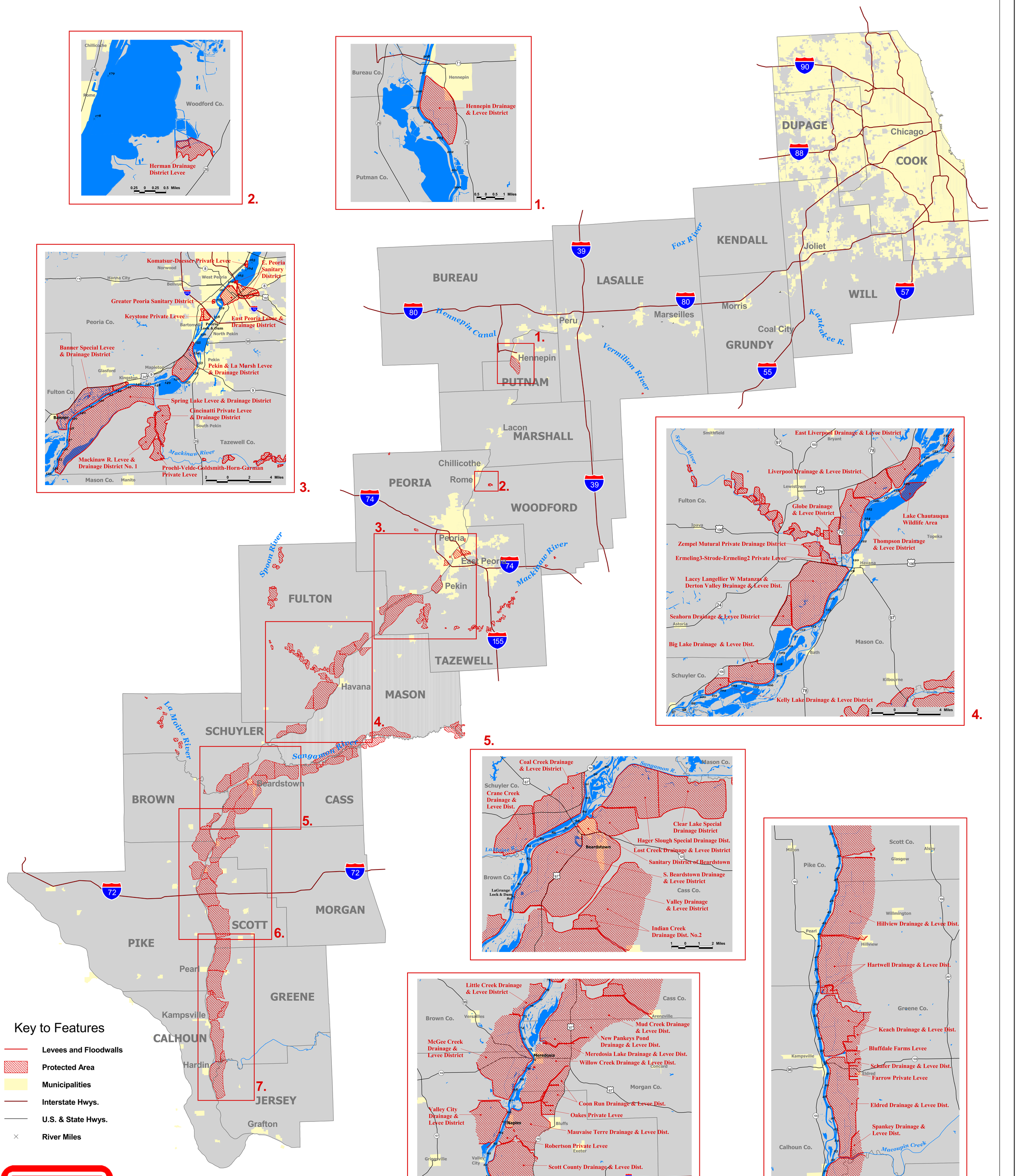

4.

5.

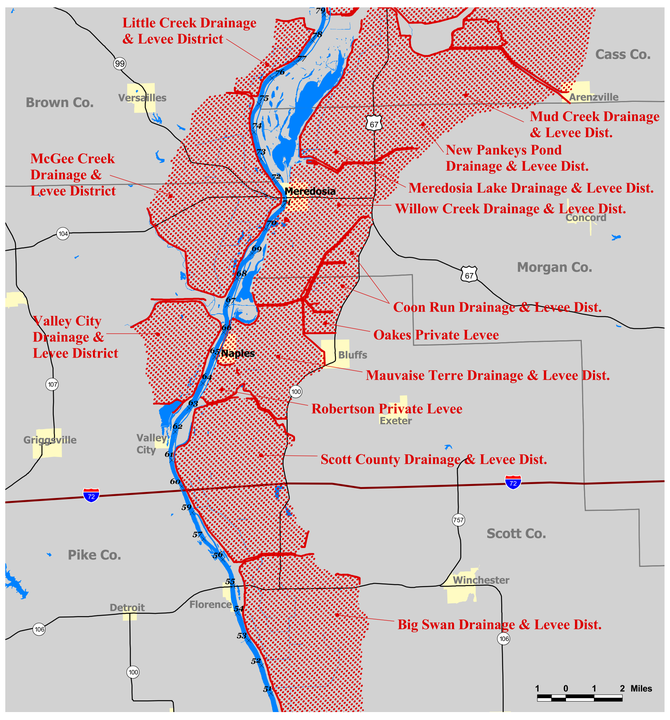

6.

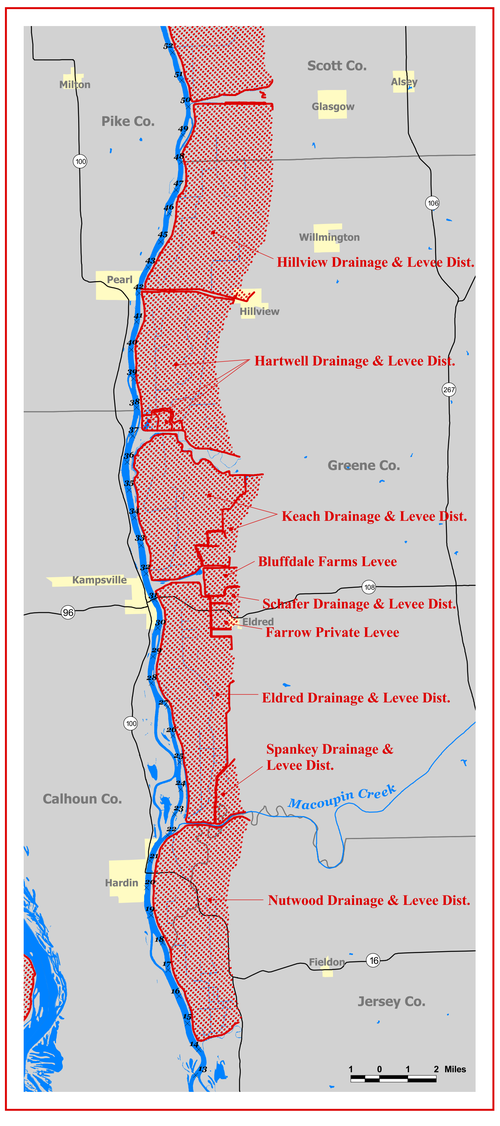

7.

Disclaimer: This map is a draft and not intended for official use.

Map prepared by the U.S. Army Corps of Engineers
Rock Island District CEMVR PM-M GIS Team 16 August 2002