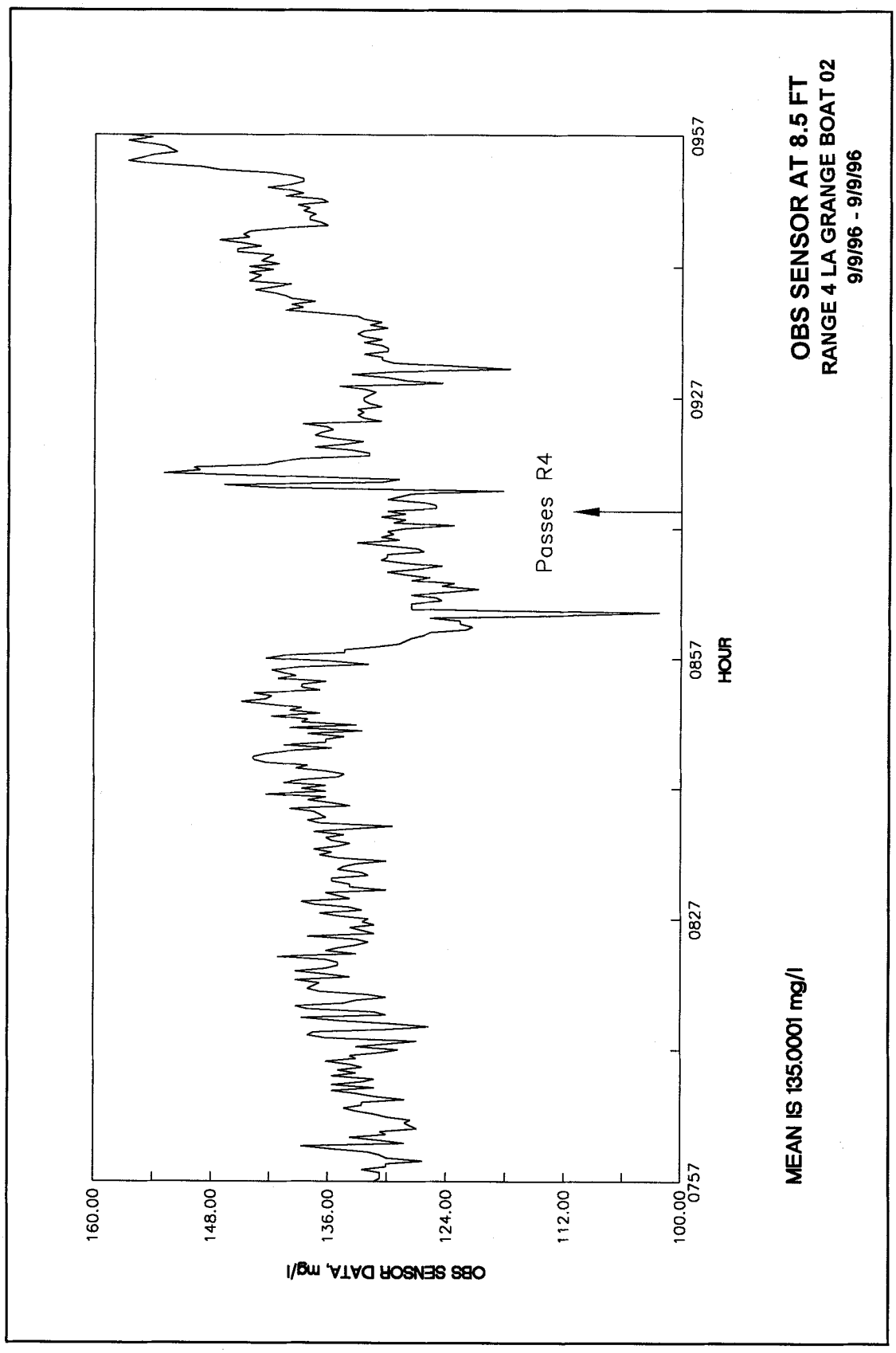
OBS SENSOR AT 8.5 FT
RANGE 4 LA GRANGE BOAT 02
9/9/96 - 9/9/96
MEAN IS 135.0001 mg/l
OBS SENSOR DATA, mg/l
160.00
148.00
136.00
124.00
112.00
100.00
0757
0827
0857
0927
0957
HOUR
Passes R4

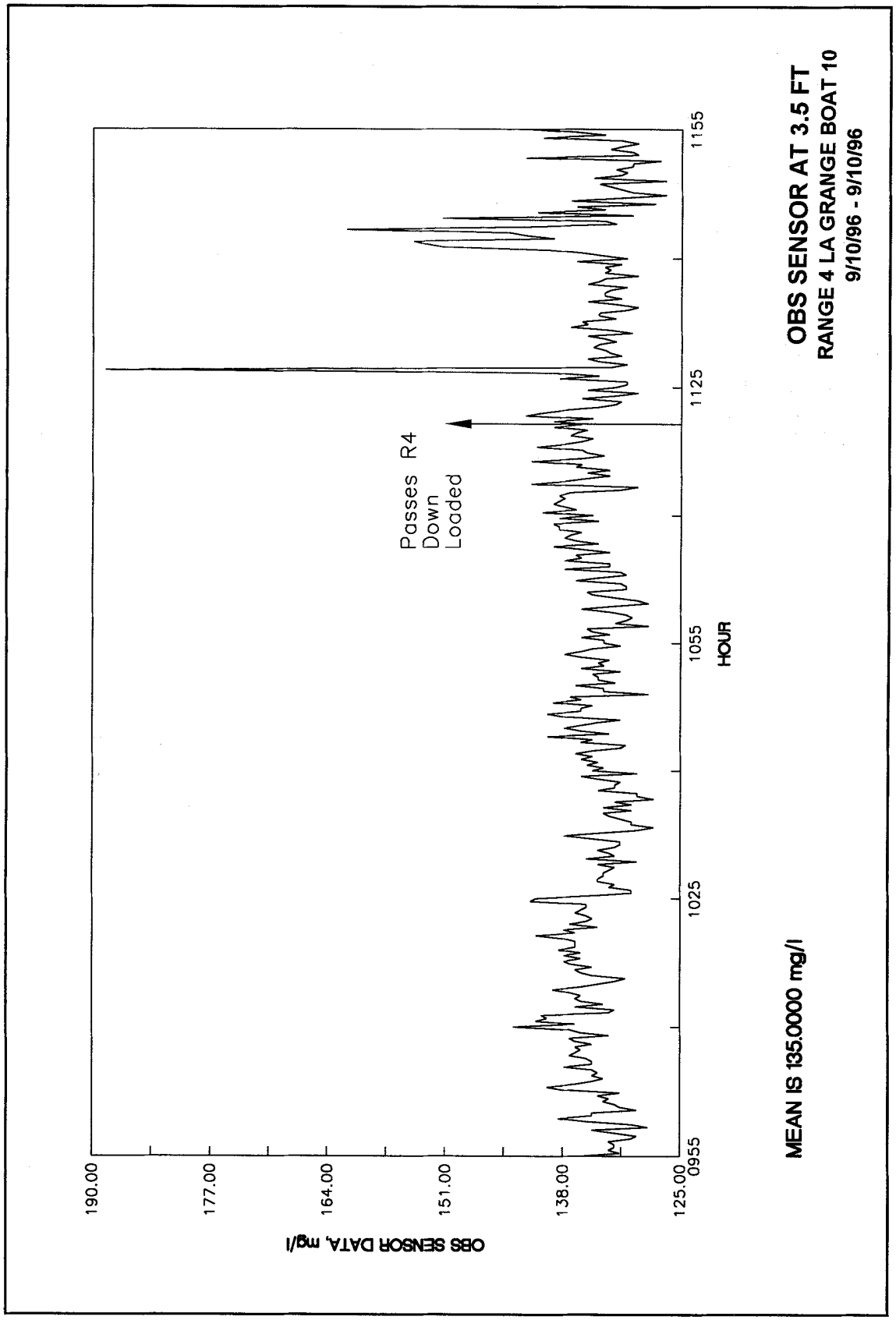
OBS SENSOR AT 3.5 FT
RANGE 4 LA GRANGE BOAT 10
9/10/96 - 9/10/96
MEAN IS 135.0000 mg/l
OBS SENSOR DATA, mg/l
190.00
177.00
164.00
151.00
138.00
125.00
0955
1025
1055
1125
1155
HOUR
Passes R4
Down
Loaded

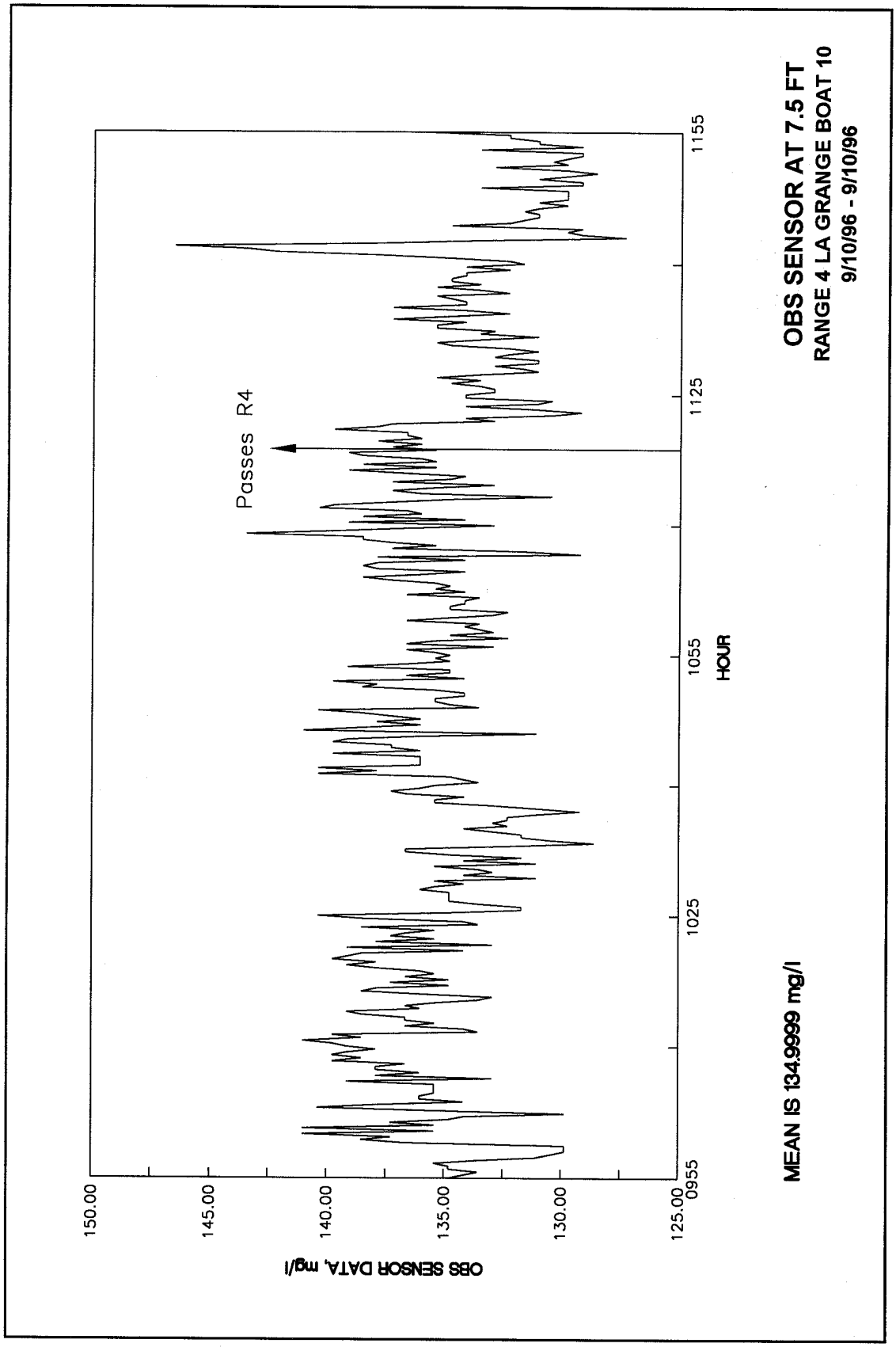
OBS SENSOR AT 7.5 FT
RANGE 4 LA GRANGE BOAT 10
9/10/96 - 9/10/96
MEAN IS 134.9999 mg/l
OBS SENSOR DATA, mg/l
150.00
145.00
140.00
135.00
130.00
125.00
0955
1025
1055
1125
1155
HOUR
Passes R4

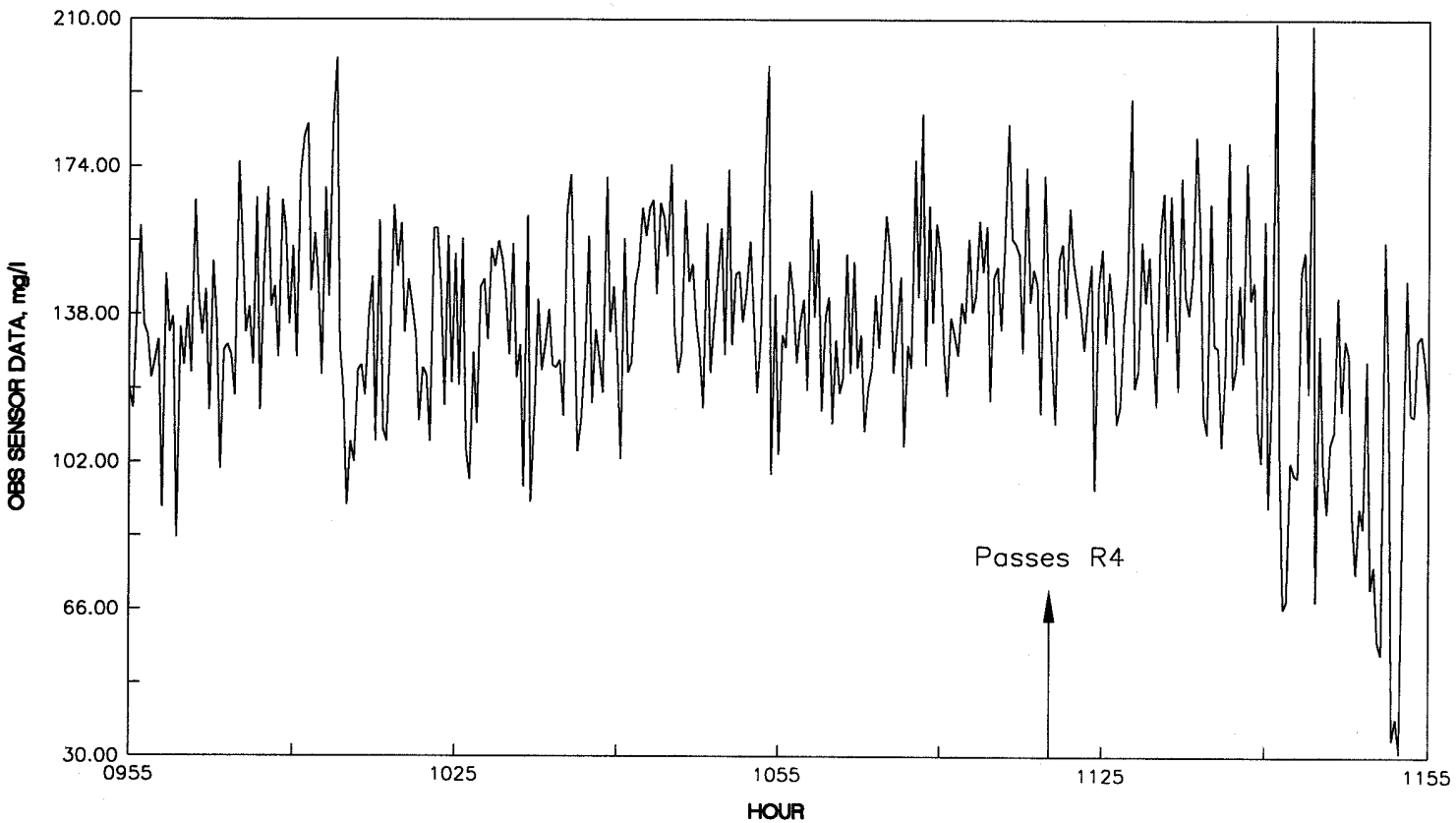

MEAN IS 135.0000 mg/l

OBS SENSOR AT 8.5 FT
RANGE 4 LA GRANGE BOAT 10
9/10/96 - 9/10/96

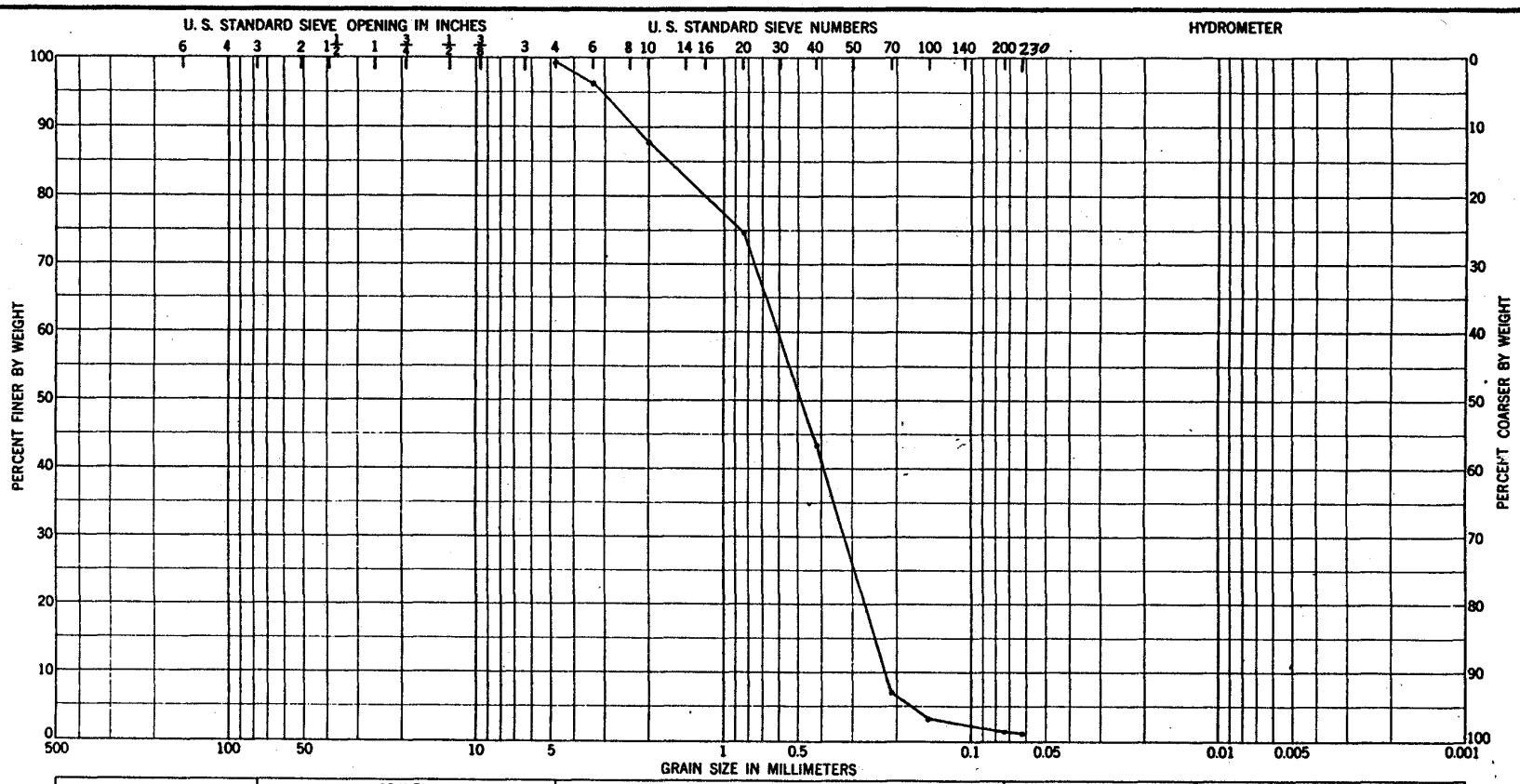

Sample No.	Elev or Depth	Classification	Nat w %	LL	PL	PI

Project UPPER MISS. RIVER

Area POOL 8 RANGE 1

Boring No. $d_{50} = 0.48$ MM

Date 10-16-96

GRADATION CURVES

ENG FORM 1 MAY 63 2087

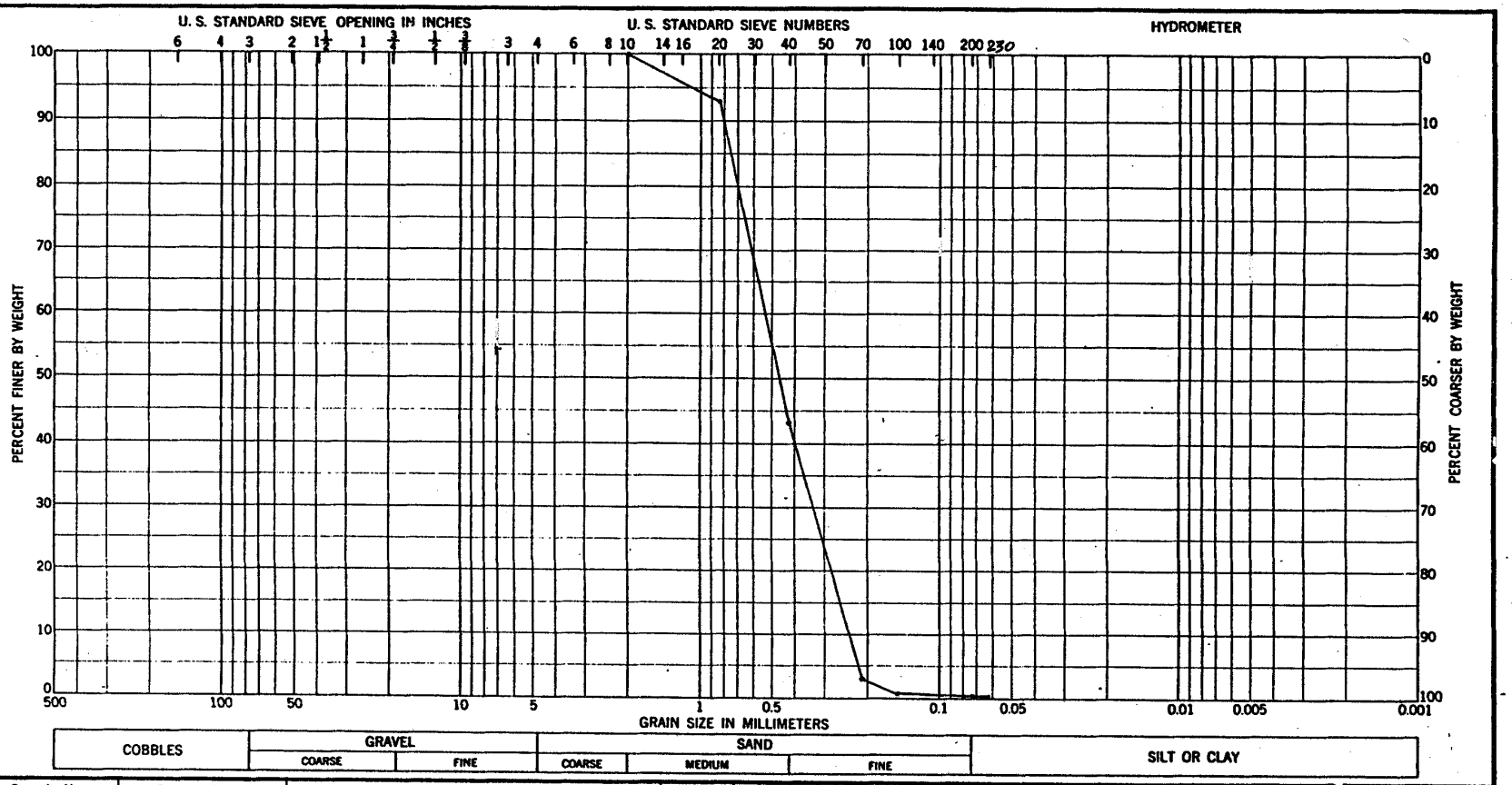

Sample No.	Elev or Depth	Classification	Nat w %	LL	PL	PI

Project UPPER MISS. RIVER

Area POOL 8 RANGE 5

Boring No. d50 = 0.46 mm

Date 10-16-96

GRADATION CURVES

ENG FORM 1 MAY 63 2087

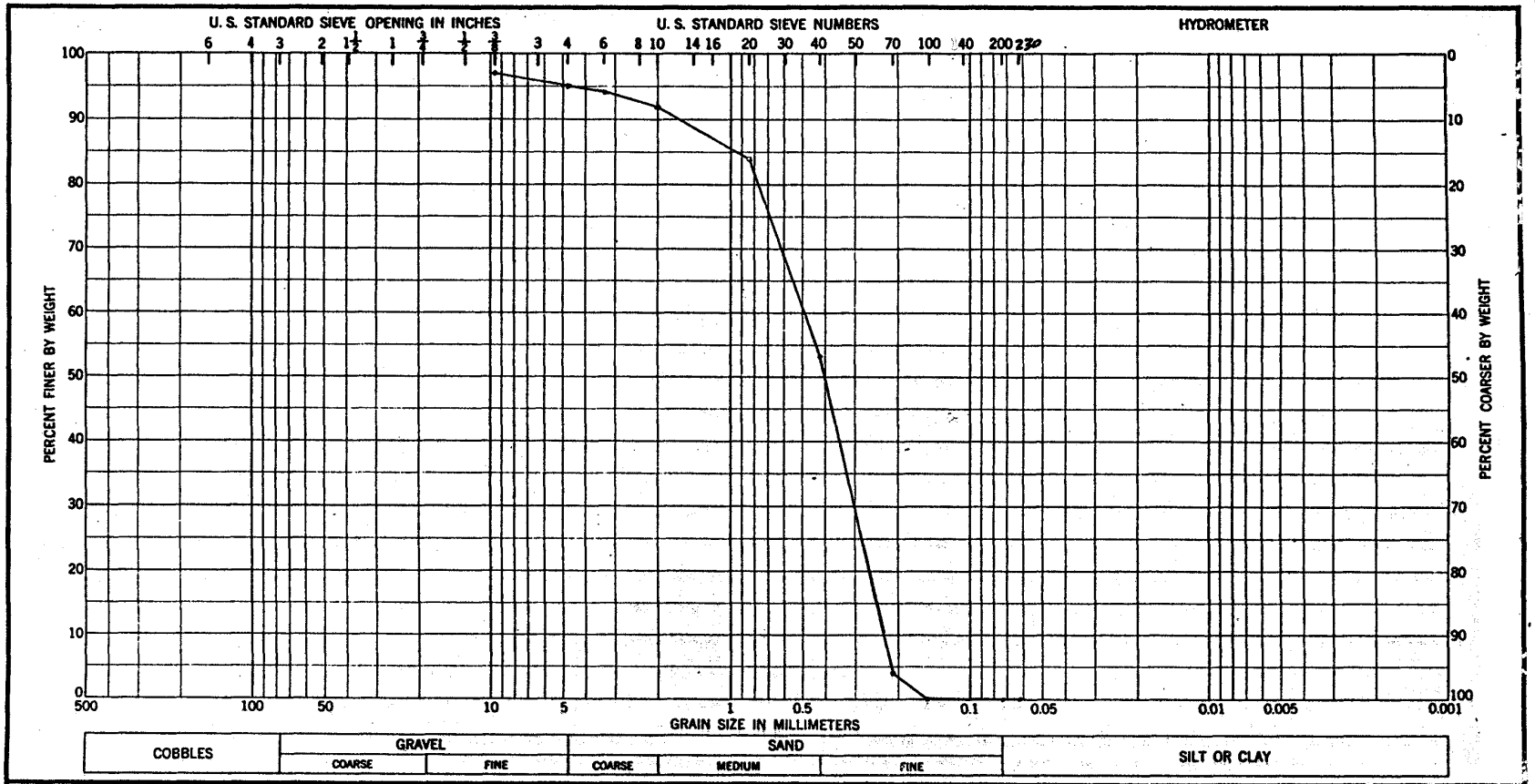

Sample No.	Elev or Depth	Classification	Nat w %	LL	PL	PI

Project UPPER MISS. RIVER

Area POOL 26 RANGE 5

Boring No. d50 = 0.40 MM

Date 10-23-96

GRADATION CURVES

ENG FORM 1 MAY 63 2087

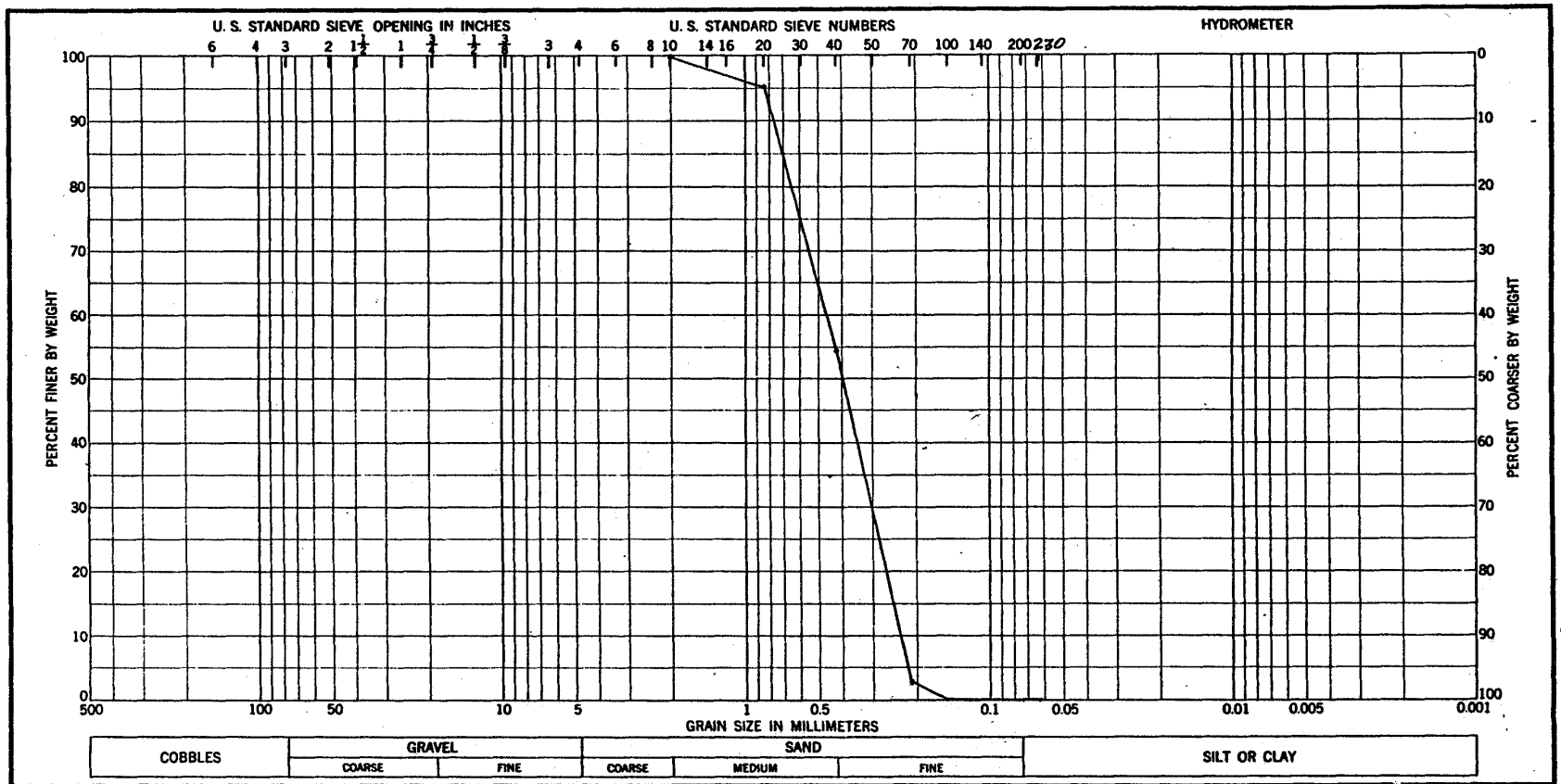

Sample No.	Elev or Depth	Classification	Nat w %	LL	PL	PI

Project UPPER MISS. RIVER

Area POOL 26 RANGE 7

Boring No. $d_{50} = 0.40$ mm

Date 10-23-96

GRADATION CURVES

ENG FORM 1 MAY 63 2087

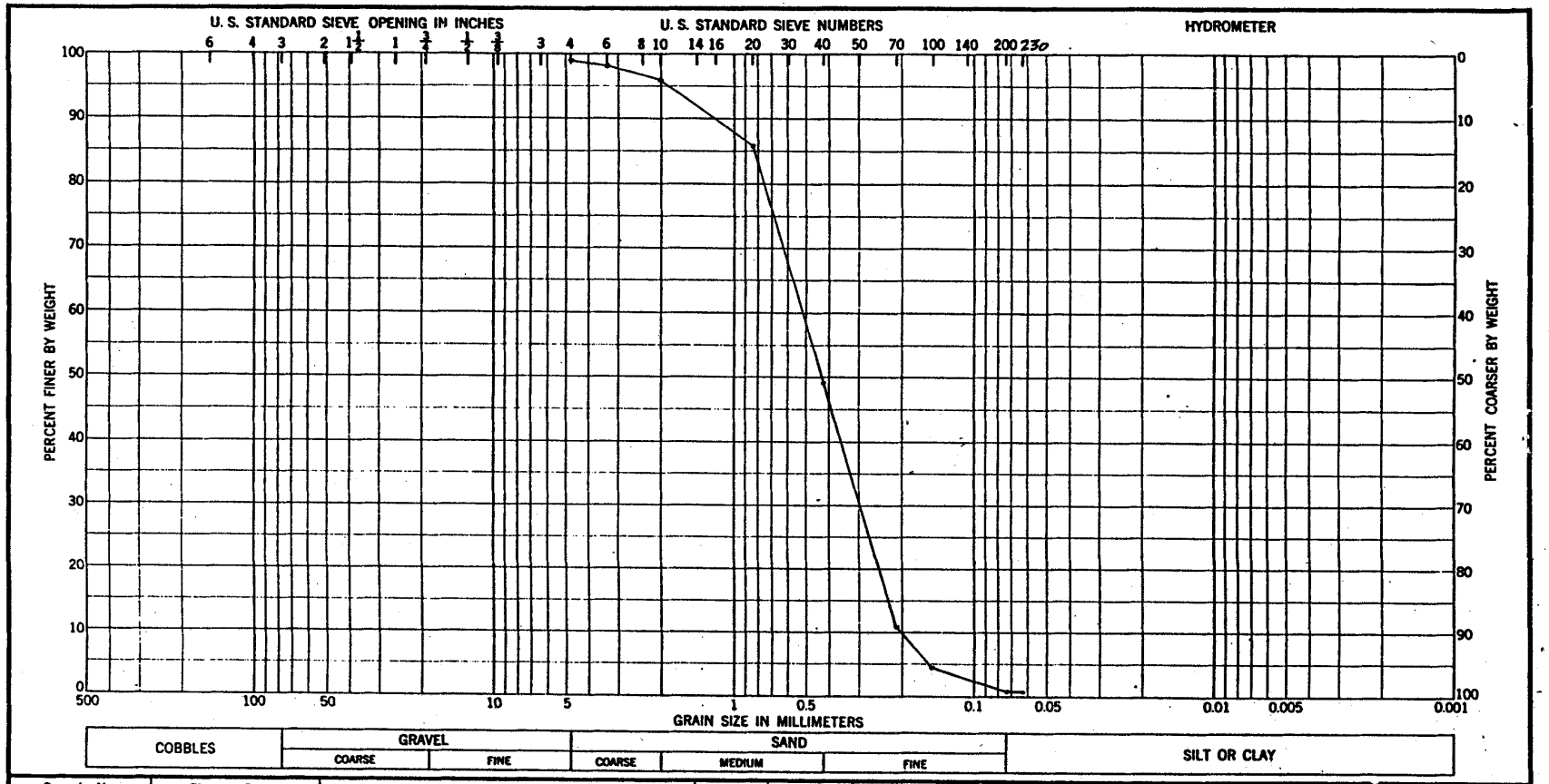

Sample No.	Elev or Depth	Classification	Nat w %	LL	PL	PI

Project UPPER MISS. RIVER

Area LAGRANGE RANGE 3

Boring No. d50 = 0.42 mm

Date 10-23-96

GRADATION CURVES

ENG FORM 1 MAY 63 2087

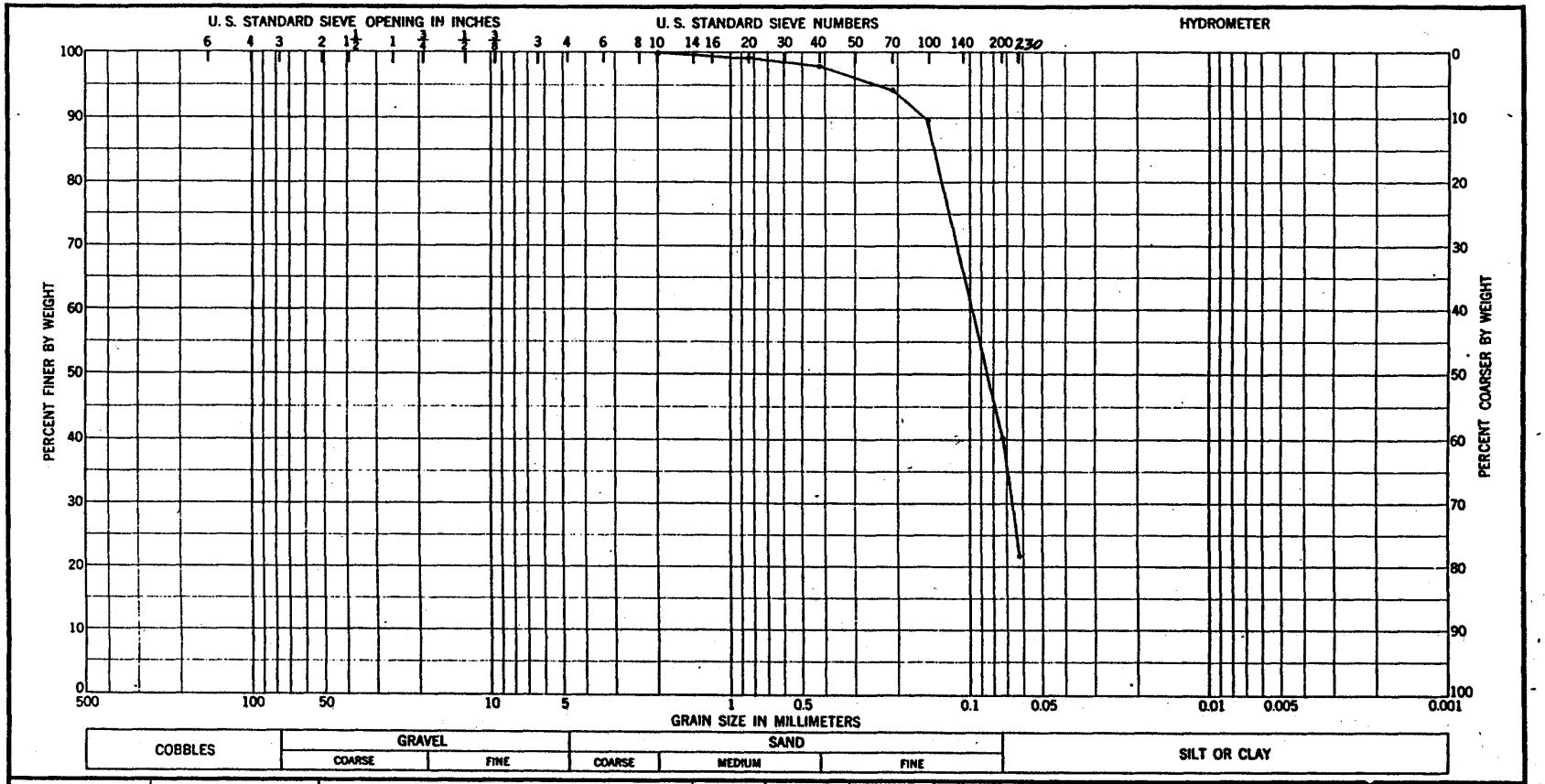

Sample No.	Elev or Depth	Classification	Nat w %	LL	PL	PI

Project UPPER MISS. RIVER

Area LAGRANGE RANGE 1

Boring No. d50 = 0.084 mm

Date 10-25-96

GRADATION CURVES

ENG FORM 1 MAY 63 2087

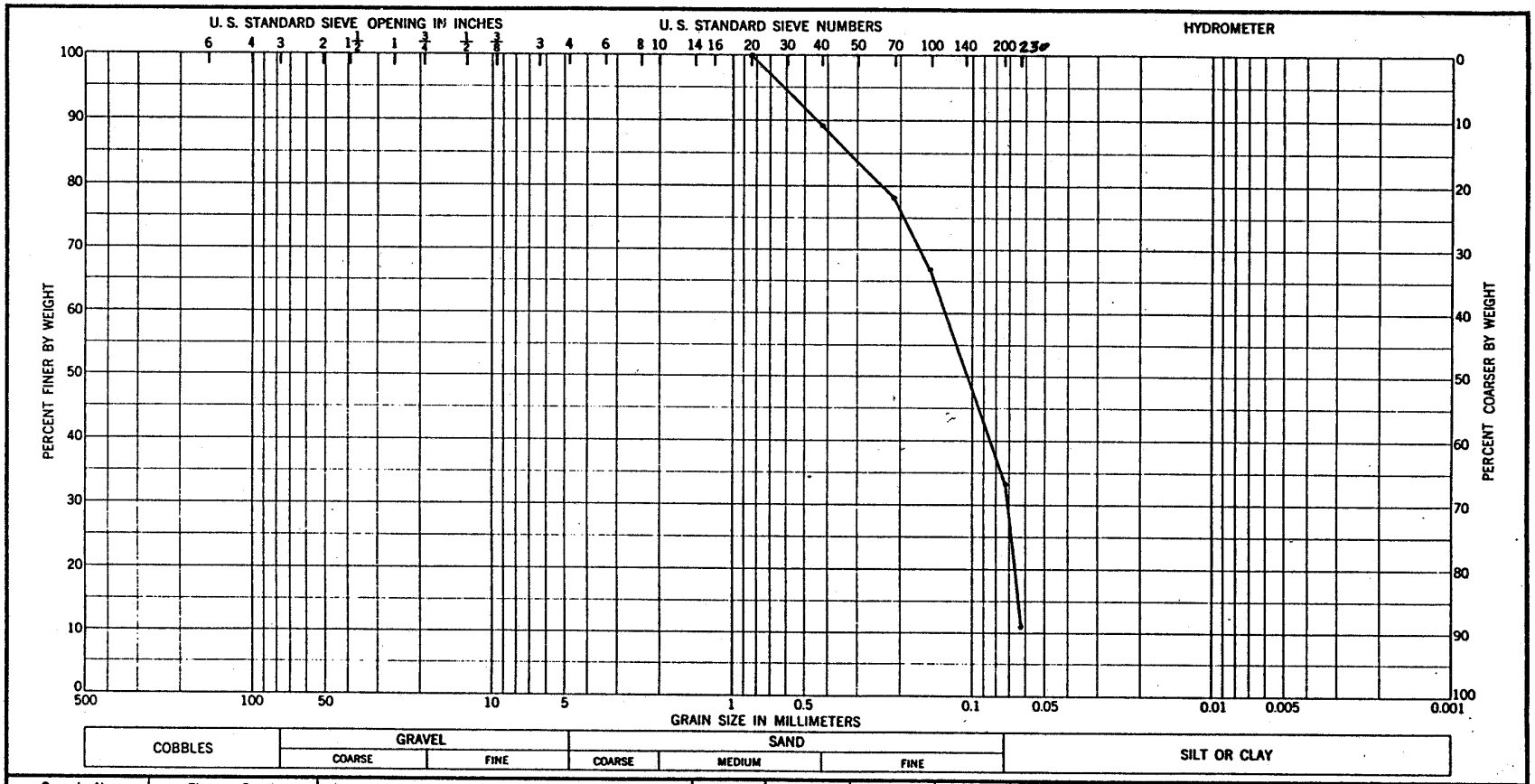

Sample No.	Elev or Depth	Classification	Nat w %	LL	PL	PI

Project UPPER MISS. RIVER

Area LAGRANGE RANGE 4 0742

Boring No. d50 = 0.11 mm

Date 10-25-96

GRADATION CURVES

ENG FORM 1 MAY 63 2087