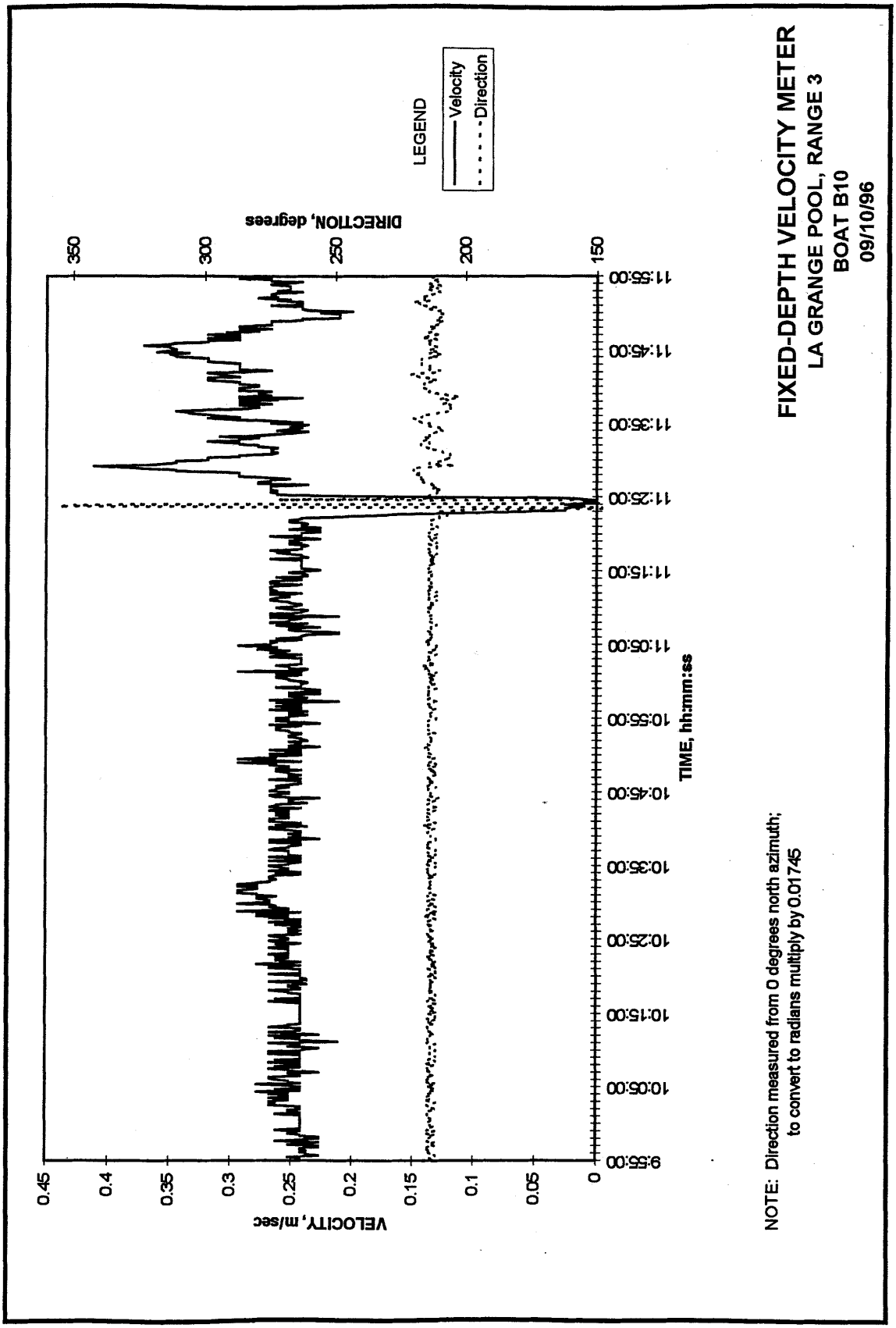
FIXED-DEPTH VELOCITY METER
LA GRANGE POOL, RANGE 3
BOAT B10
09/10/96
LEGEND
Velocity
Direction
VELOCITY, m/sec
DIRECTION, degrees
TIME, hh:mm:ss
0.45
0.4
0.35
0.3
0.25
0.2
0.15
0.1
0.05
0
350
300
250
200
150
9:55:00
10:05:00
10:15:00
10:25:00
10:35:00
10:45:00
10:55:00
11:05:00
11:15:00
11:25:00
11:35:00
11:45:00
11:55:00
NOTE: Direction measured from 0 degrees north azimuth;
to convert to radians multiply by 0.01745

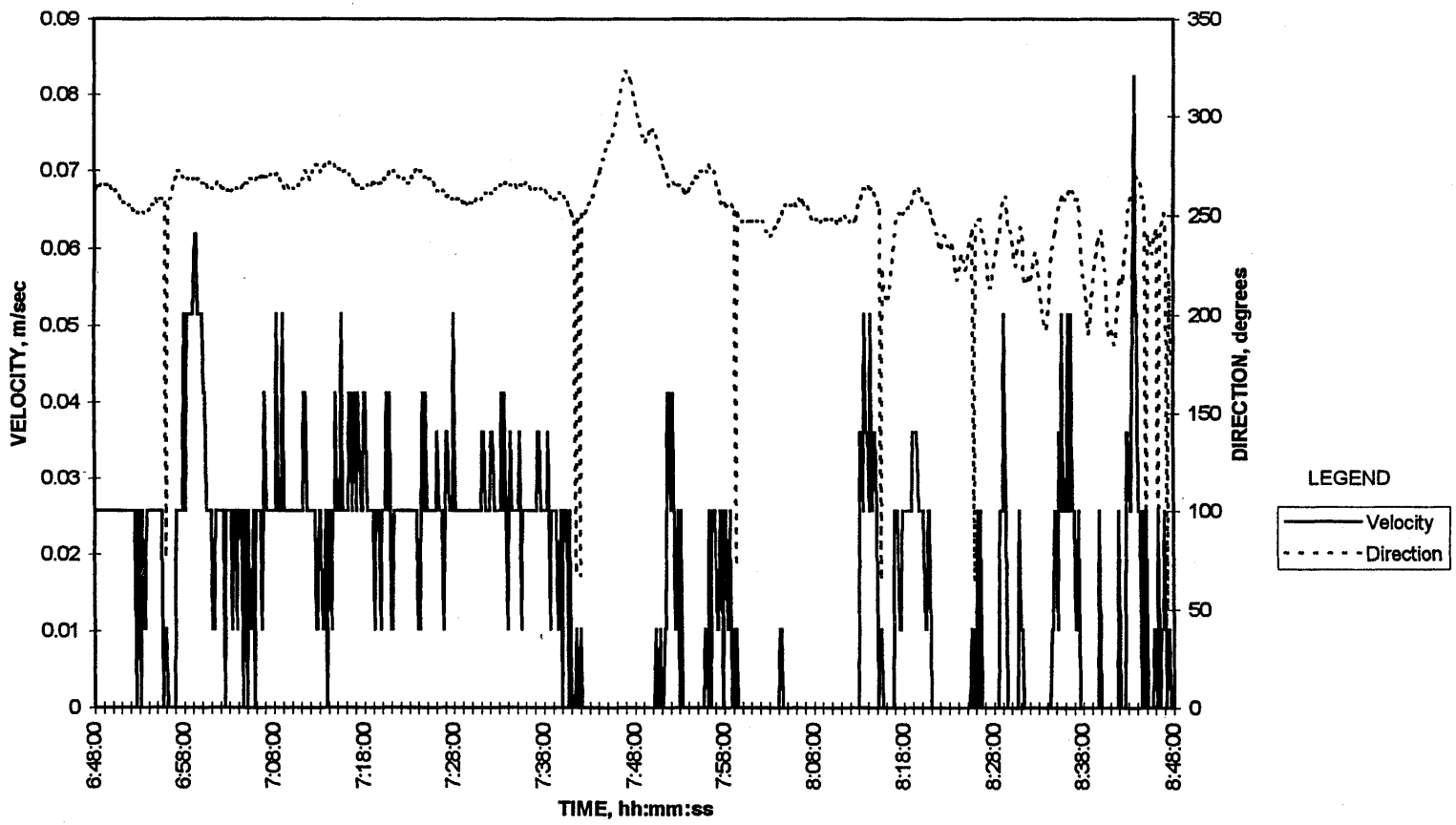

NOTE: Direction measured from 0 degrees north azimuth;
to convert to radians multiply by 0.01745

FIXED-DEPTH VELOCITY METER
LA GRANGE POOL, RANGE 1
BOAT B09
09/10/96

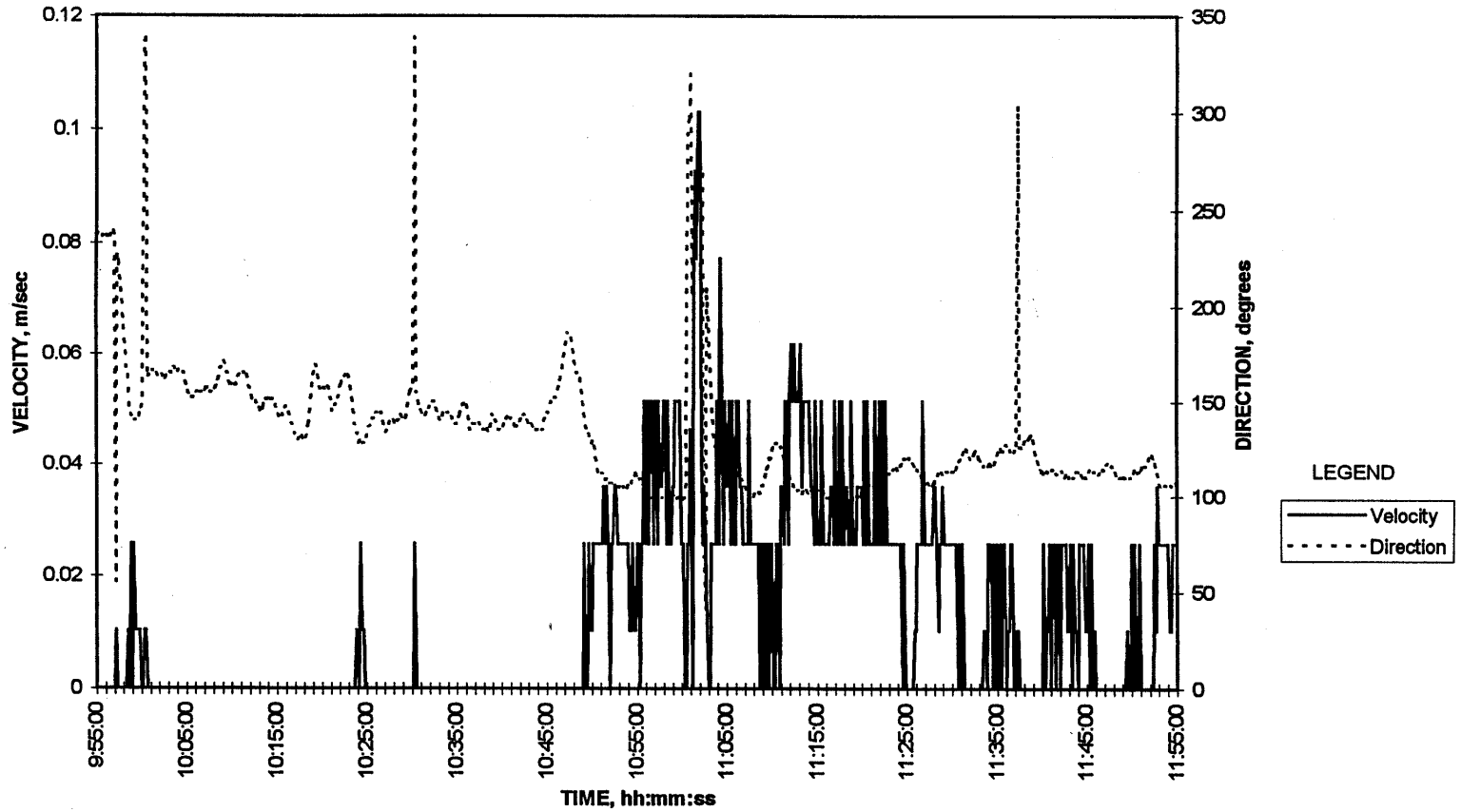

NOTE: Direction measured from 0 degrees north azimuth;
to convert to radians multiply by 0.01745

FIXED-DEPTH VELOCITY METER
LA GRANGE POOL, RANGE 1
BOAT B10
09/10/96

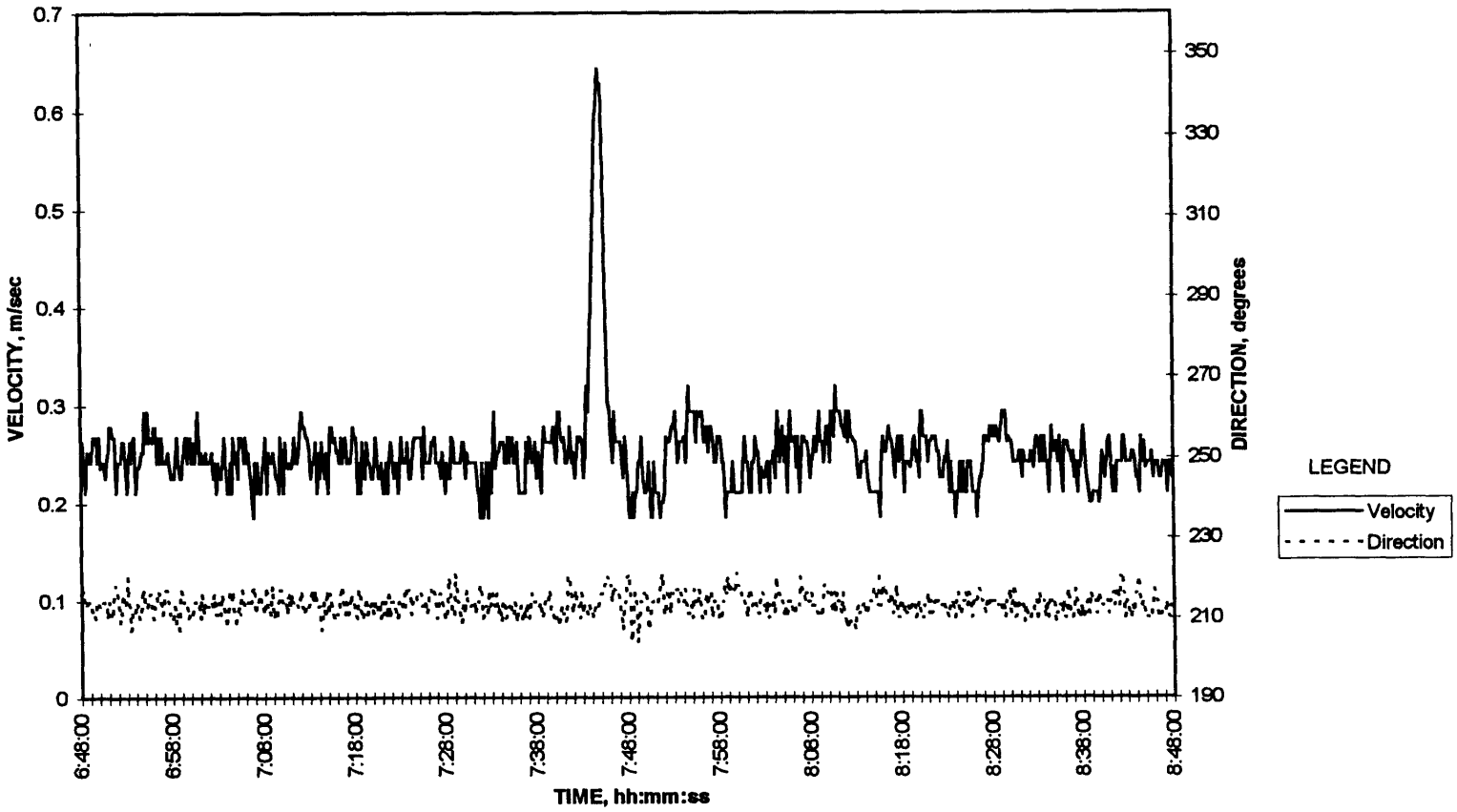

NOTE: Direction measured from 0 degrees north azimuth;
to convert to radians multiply by 0.01745

FIXED-DEPTH VELOCITY METER
LA GRANGE POOL, RANGE 4
BOAT B09
09/10/96

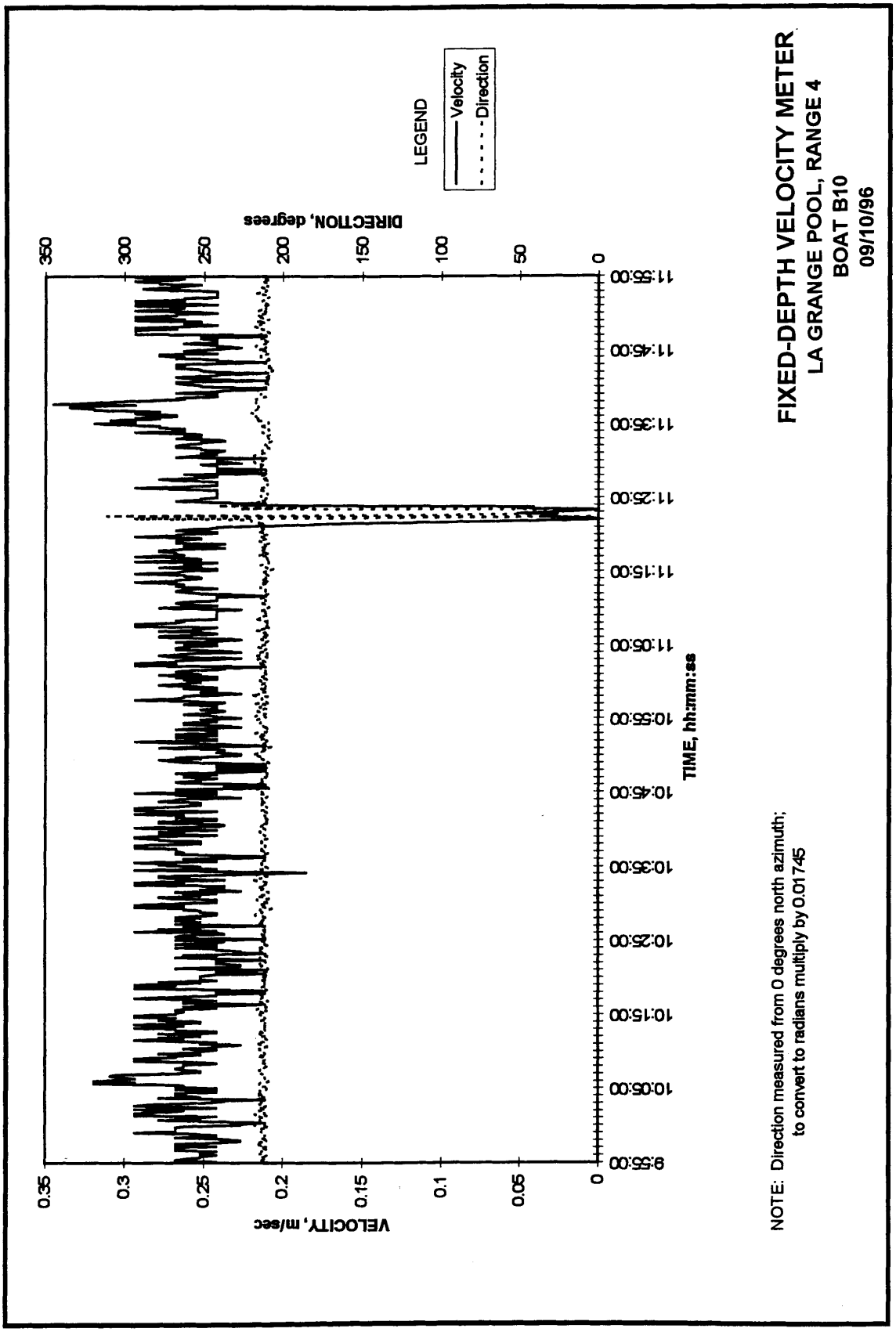
FIXED-DEPTH VELOCITY METER
LA GRANGE POOL, RANGE 4
BOAT B10
09/10/96
LEGEND
Velocity
Direction
DIRECTION, degrees
VELOCITY, m/sec
TIME, hh:mm:ss
0
50
100
150
200
250
300
350
0
0.05
0.1
0.15
0.2
0.25
0.3
0.35
9:55:00
10:05:00
10:15:00
10:25:00
10:35:00
10:45:00
10:55:00
11:05:00
11:15:00
11:25:00
11:35:00
11:45:00
11:55:00
NOTE: Direction measured from 0 degrees north azimuth;
to convert to radians multiply by 0.01745


WAVE HEIGHT
POOL 8, RANGE 1
BOAT B02, UPBOUND EMPTY
09/13/96
WAVE HEIGHT, METERS
0.1
0.08
0.06
0.04
0.02
0
-0.02
-0.04
-0.06
-0.08
-0.1
TIME, hh:mm:ss
12:20:00.00
12:21:00.00
12:22:00.00
12:23:00.00
12:24:00.00
12:25:00.00
12:26:00.00
12:27:00.00
12:28:00.00
12:29:00.00
12:30:00.00
12:31:00.00
12:32:00.00
12:33:00.00
12:34:00.00
12:35:00.00
12:36:00.00

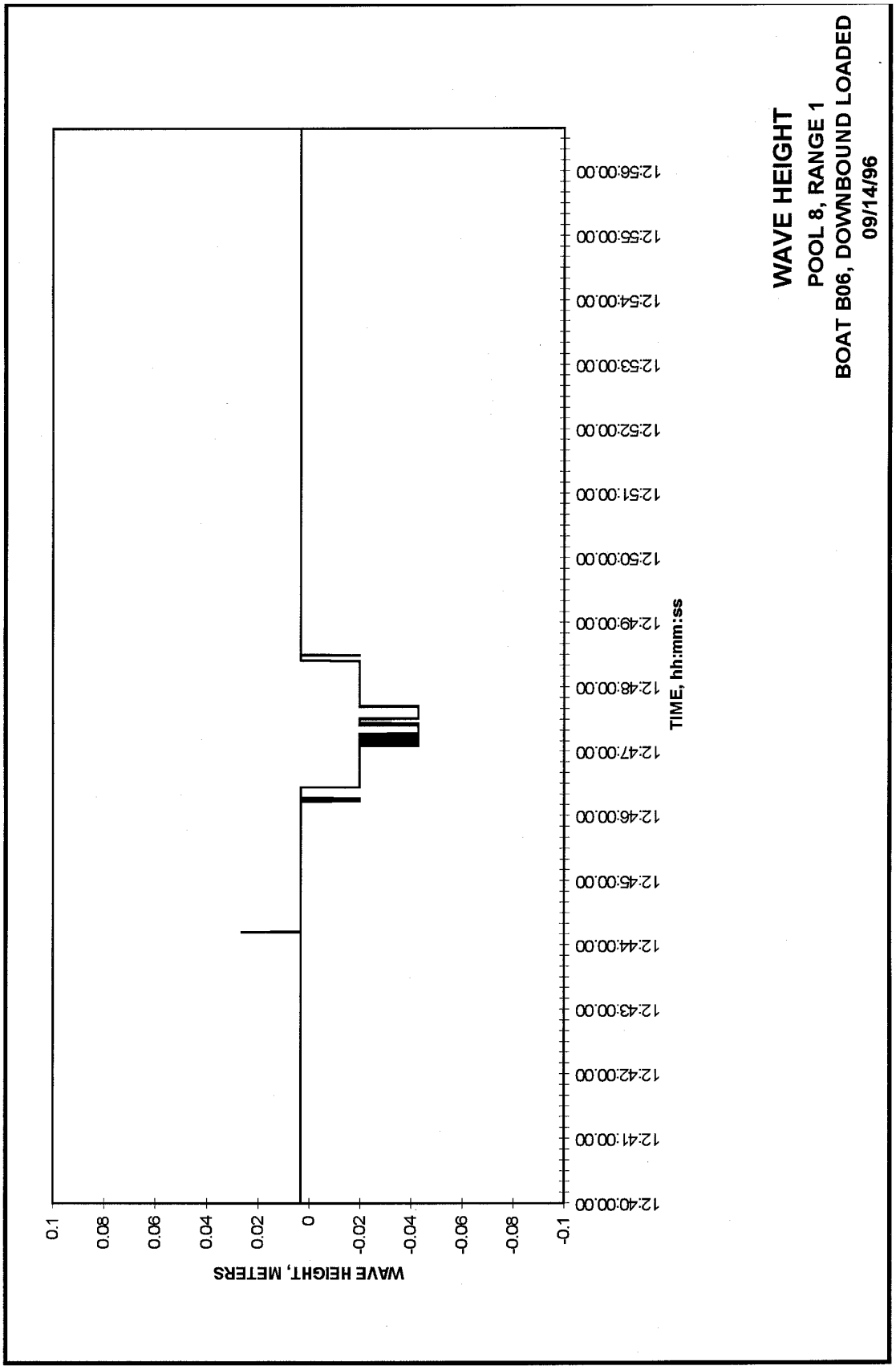
WAVE HEIGHT
POOL 8, RANGE 1
BOAT B06, DOWNBOUND LOADED
09/14/96
WAVE HEIGHT, METERS
0.1
0.08
0.06
0.04
0.02
0
-0.02
-0.04
-0.06
-0.08
-0.1
TIME, hh:mm:ss
12:40:00.00
12:41:00.00
12:42:00.00
12:43:00.00
12:44:00.00
12:45:00.00
12:46:00.00
12:47:00.00
12:48:00.00
12:49:00.00
12:50:00.00
12:51:00.00
12:52:00.00
12:53:00.00
12:54:00.00
12:55:00.00
12:56:00.00

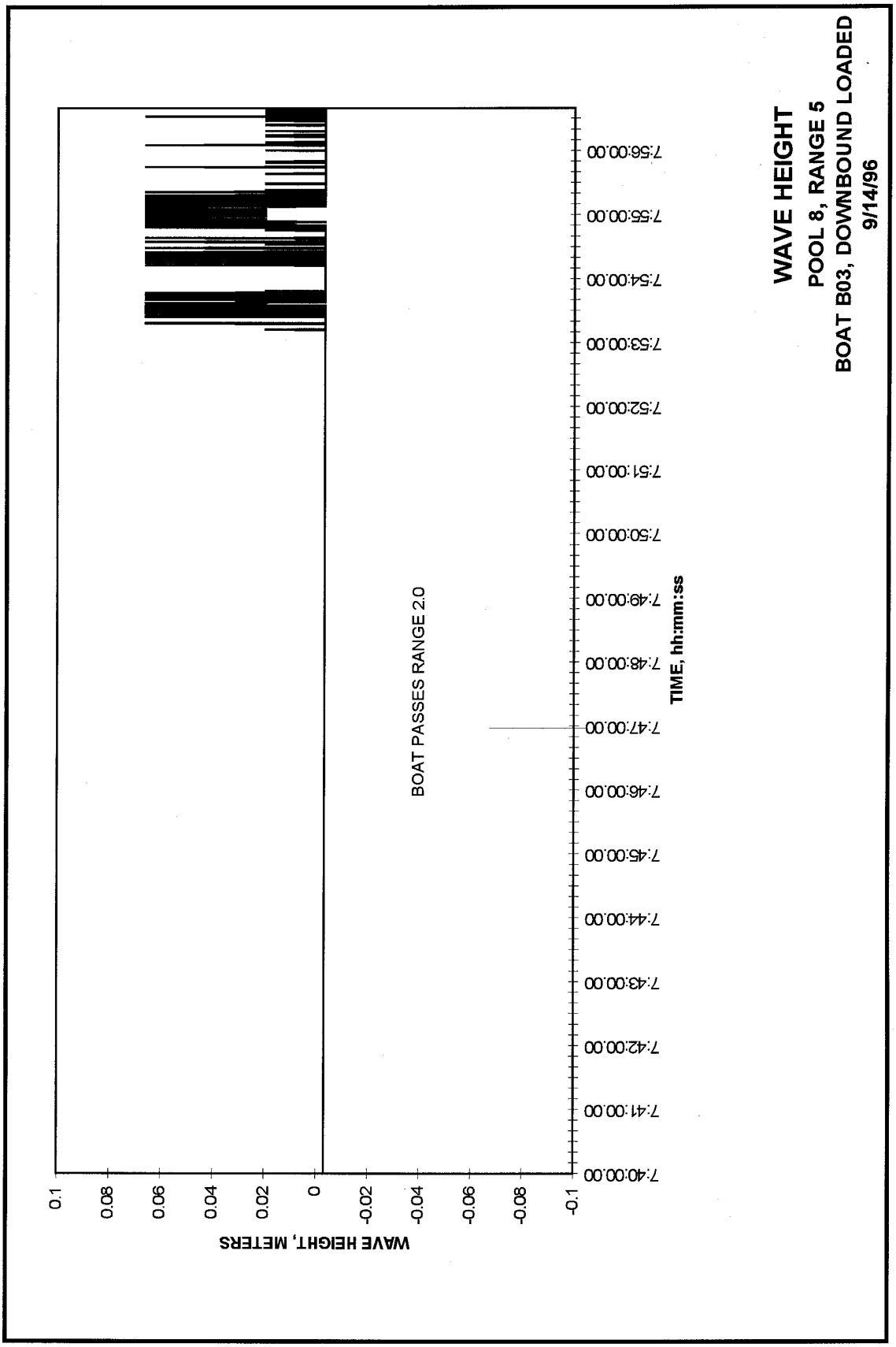
WAVE HEIGHT
POOL 8, RANGE 5
BOAT B03, DOWNBOUND LOADED
9/14/96
WAVE HEIGHT, METERS
0.1
0.08
0.06
0.04
0.02
0
-0.02
-0.04
-0.06
-0.08
-0.1
TIME, hh:mm:ss
7:40:00.00
7:41:00.00
7:42:00.00
7:43:00.00
7:44:00.00
7:45:00.00
7:46:00.00
7:47:00.00
7:48:00.00
7:49:00.00
7:50:00.00
7:51:00.00
7:52:00.00
7:53:00.00
7:54:00.00
7:55:00.00
7:56:00.00
BOAT PASSES RANGE 2.0

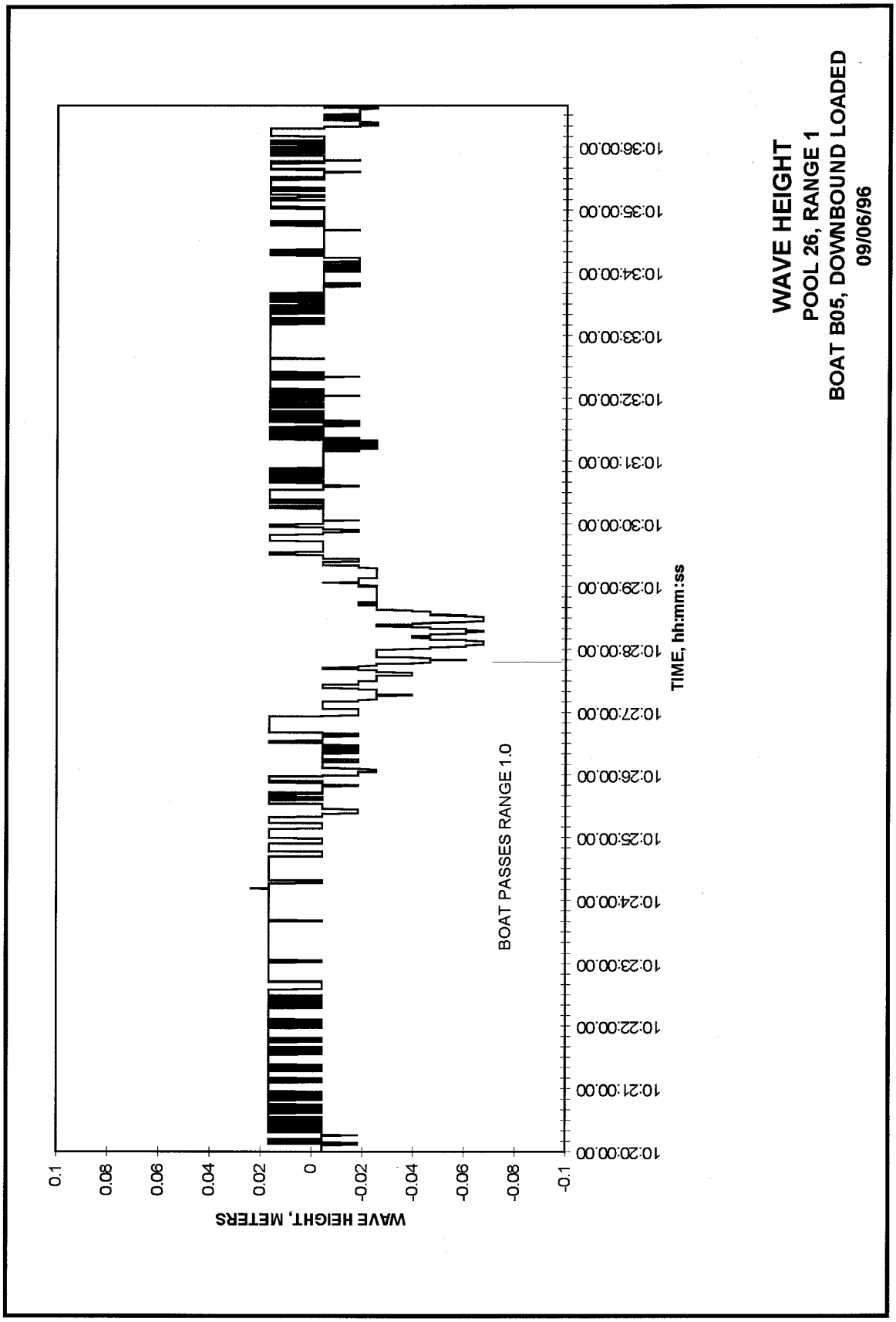
WAVE HEIGHT
POOL 26, RANGE 1
BOAT B05, DOWNBOUND LOADED
09/06/96
WAVE HEIGHT, METERS
0.1
0.08
0.06
0.04
0.02
0
-0.02
-0.04
-0.06
-0.08
-0.1
TIME, hh:mm:ss
10:20:00.00
10:21:00.00
10:22:00.00
10:23:00.00
10:24:00.00
10:25:00.00
10:26:00.00
10:27:00.00
10:28:00.00
10:29:00.00
10:30:00.00
10:31:00.00
10:32:00.00
10:33:00.00
10:34:00.00
10:35:00.00
10:36:00.00
BOAT PASSES RANGE 1.0

Plate 34

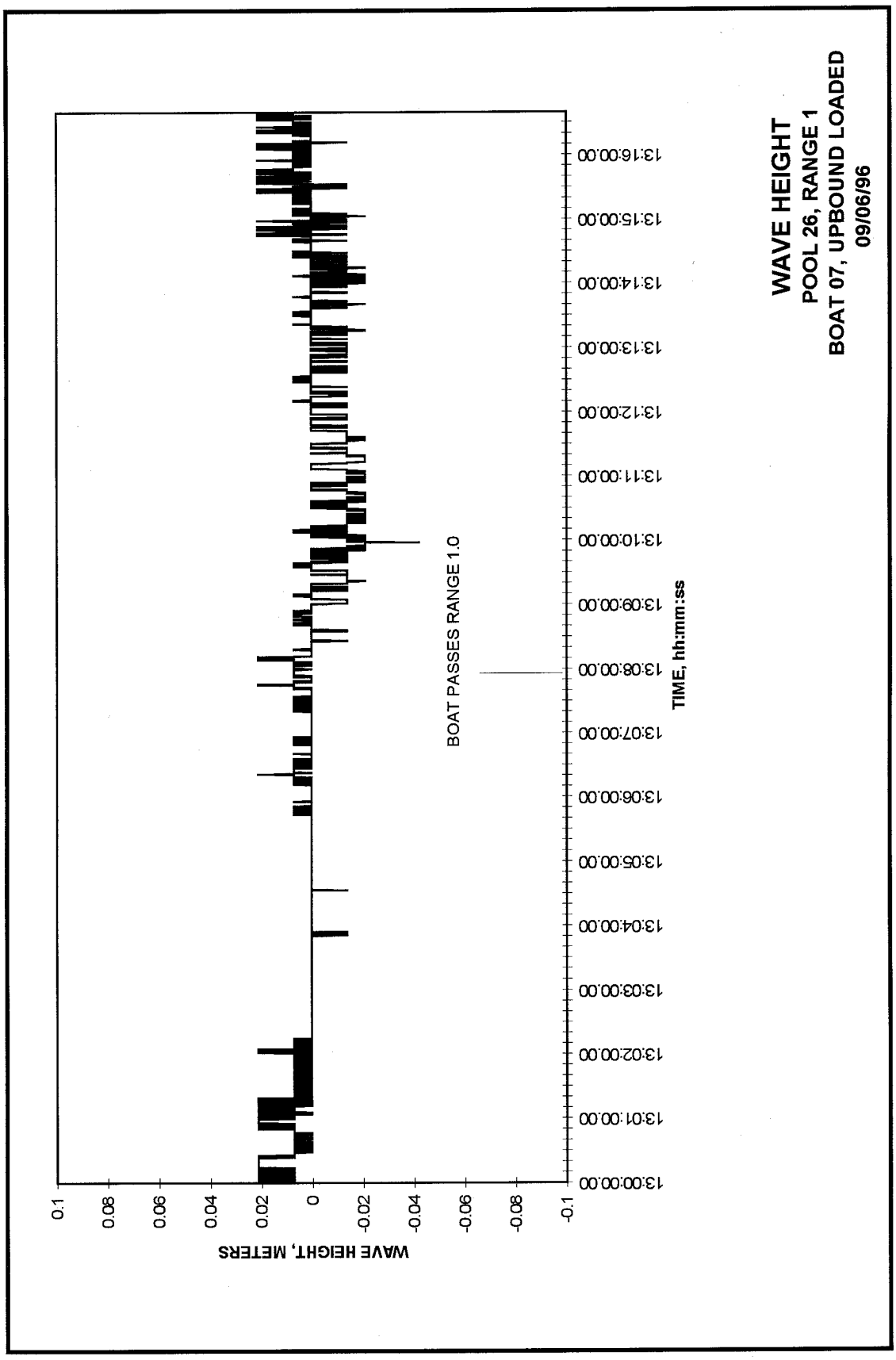
WAVE HEIGHT
POOL 26, RANGE 1
BOAT 07, UPBOUND LOADED
09/06/96
WAVE HEIGHT, METERS
0.1
0.08
0.06
0.04
0.02
0
-0.02
-0.04
-0.06
-0.08
-0.1
TIME, hh:mm:ss
13:00:00.00
13:01:00.00
13:02:00.00
13:03:00.00
13:04:00.00
13:05:00.00
13:06:00.00
13:07:00.00
13:08:00.00
13:09:00.00
13:10:00.00
13:11:00.00
13:12:00.00
13:13:00.00
13:14:00.00
13:15:00.00
13:16:00.00
BOAT PASSES RANGE 1.0