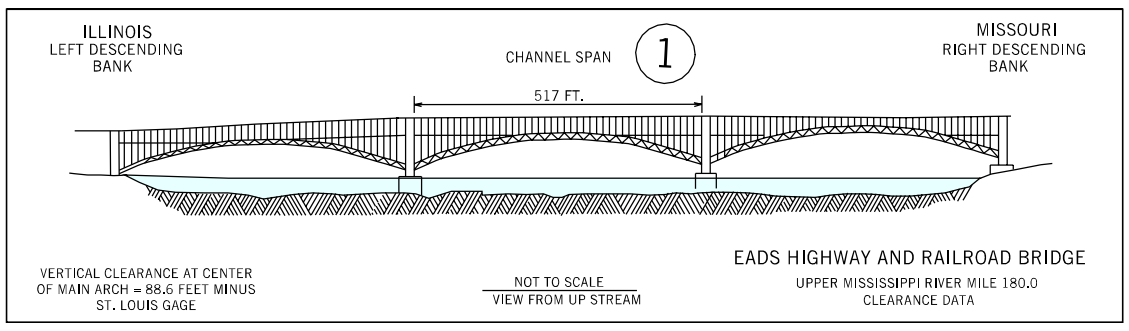
ILLINOIS
LEFT DESCENDING
BANK
CHANNEL SPAN
1
MISSOURI
RIGHT DESCENDING
BANK
517 FT.
VERTICAL CLEARANCE AT CENTER
OF MAIN ARCH = 88.6 FEET MINUS
ST. LOUIS GAGE
NOT TO SCALE
VIEW FROM UP STREAM
EADS HIGHWAY AND RAILROAD BRIDGE
UPPER MISSISSIPPI RIVER MILE 180.0
CLEARANCE DATA

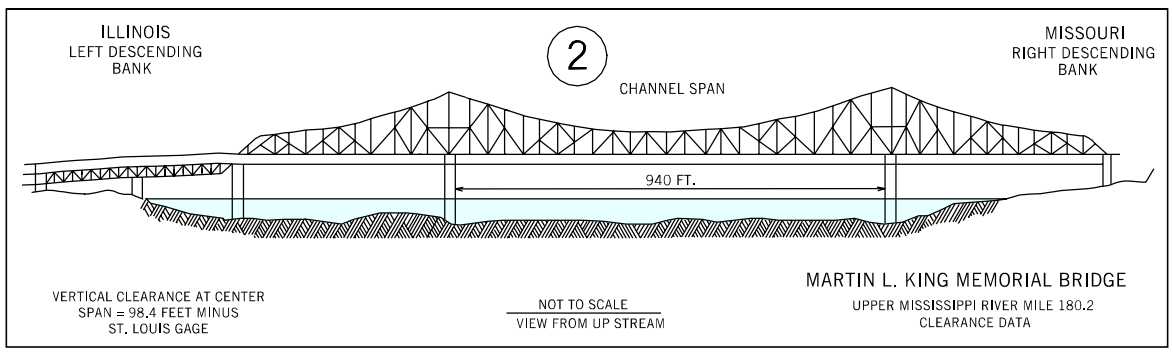
ILLINOIS
LEFT DESCENDING
BANK
2
CHANNEL SPAN
MISSOURI
RIGHT DESCENDING
BANK
940 FT.
VERTICAL CLEARANCE AT CENTER
SPAN = 98.4 FEET MINUS
ST. LOUIS GAGE
NOT TO SCALE
VIEW FROM UP STREAM
MARTIN L. KING MEMORIAL BRIDGE
UPPER MISSISSIPPI RIVER MILE 180.2
CLEARANCE DATA

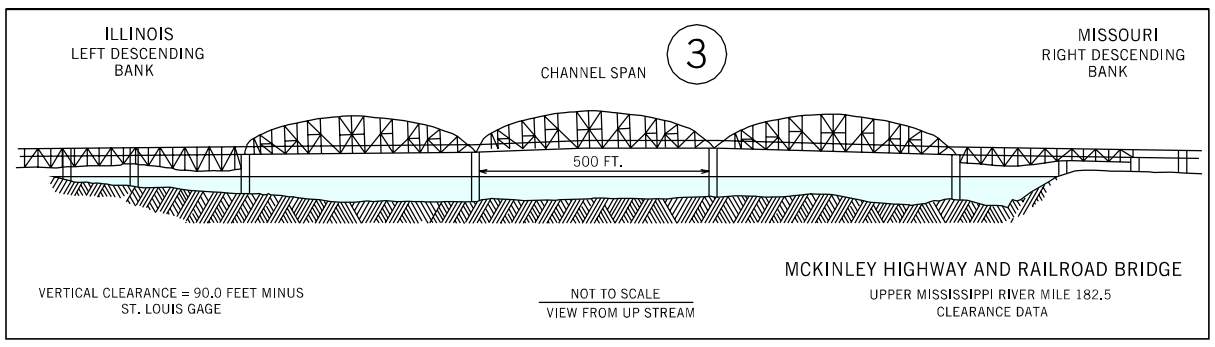
ILLINOIS
LEFT DESCENDING
BANK
CHANNEL SPAN
3
MISSOURI
RIGHT DESCENDING
BANK
500 FT.
VERTICAL CLEARANCE = 90.0 FEET MINUS
ST. LOUIS GAGE
NOT TO SCALE
VIEW FROM UP STREAM
MCKINLEY HIGHWAY AND RAILROAD BRIDGE
UPPER MISSISSIPPI RIVER MILE 182.5
CLEARANCE DATA

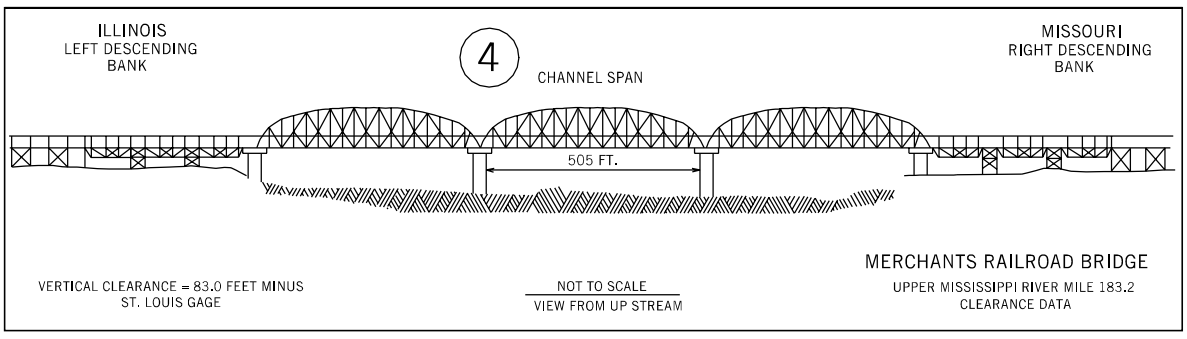
ILLINOIS
LEFT DESCENDING
BANK
4
CHANNEL SPAN
MISSOURI
RIGHT DESCENDING
BANK
505 FT.
VERTICAL CLEARANCE = 83.0 FEET MINUS
ST. LOUIS GAGE
NOT TO SCALE
VIEW FROM UP STREAM
MERCHANTS RAILROAD BRIDGE
UPPER MISSISSIPPI RIVER MILE 183.2
CLEARANCE DATA

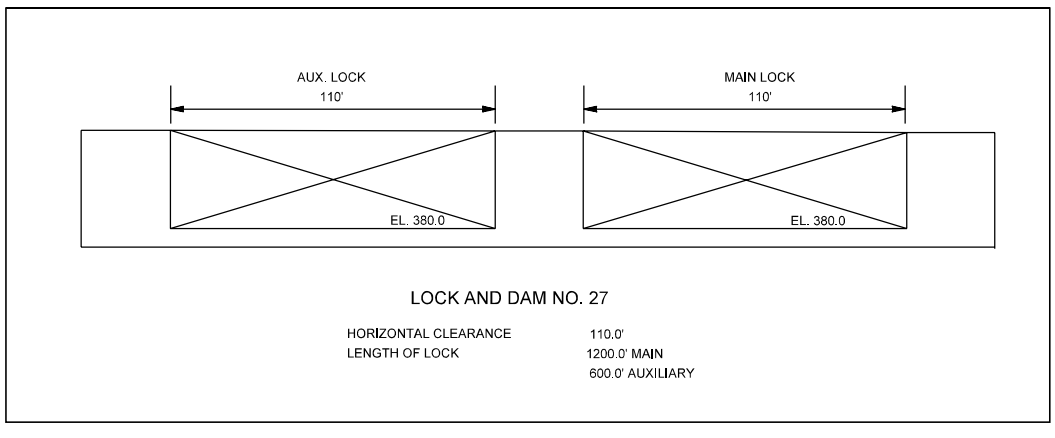
AUX. LOCK
110'
MAIN LOCK
110'
EL. 380.0
EL. 380.0
LOCK AND DAM NO. 27
HORIZONTAL CLEARANCE 110.0'
LENGTH OF LOCK 1200.0' MAIN
600.0' AUXILIARY