1

ILLINOIS
LEFT DESCENDING
BANK

IOWA
RIGHT DESCENDING
BANK

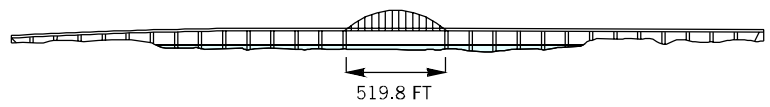

I-280 BRIDGE
NOT TO SCALE
RIVER MILE 478.3
FLAT POOL EL. 545 FT

VERTICAL CLEARANCE AT FLAT POOL STAGE	62.5'
HORIZONTAL CLEARANCE	519.8'
LOW STEEL ELEVATION (IN CHANNEL SPAN)	607.5'

2

ILLINOIS
LEFT DESCENDING
BANK

IOWA
RIGHT DESCENDING
BANK

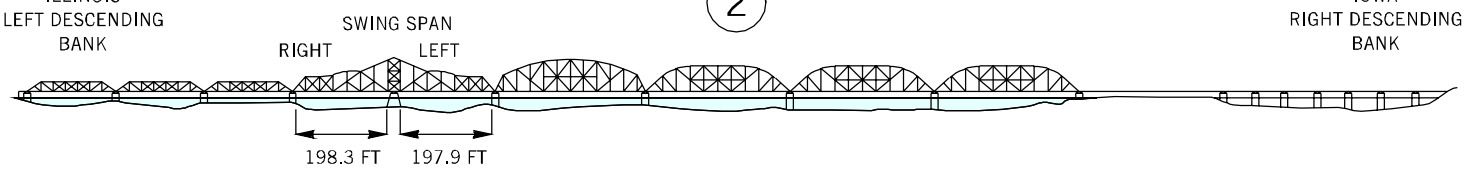

BURLINGTON NORTHERN SANTA FE "CRESENT BRIDGE"
NOT TO SCALE
RIVER MILE 481.4
PROTECTED NAVIGATION PIERS
FLAT POOL EL. 545 FT

	LEFT SPAN	RIGHT SPAN
VERTICAL CLEARANCE AT FLAT POOL STAGE (CLOSED)	25.7'	25.7'
VERTICAL CLEARANCE AT FLAT POOL STAGE (OPEN)	84.5'	84.5'
HORIZONTAL CLEARANCE	197.9'	198.3'
LOW STEEL ELEVATION (IN CHANNEL SPAN)	570.7'	570.7

CRESANT BRIDGE HAS NO CALL SIGN: WQA252, CHANNEL 14

3

ILLINOIS
LEFT DESCENDING
BANK

IOWA
RIGHT DESCENDING
BANK

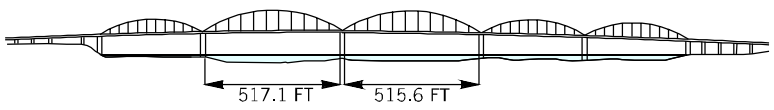

CENTENNIAL HIGHWAY BRIDGE
NOT TO SCALE
RIVER MILE 482.1
FLAT POOL EL. 545 FT

	MAIN CHANNEL LEFT SPAN	RIGHT SPAN
VERTICAL CLEARANCE AT FLAT POOL STAGE	66.0'	66.0'
HORIZONTAL CLEARANCE	517.1'	515.6'
LOW STEEL ELEVATION (IN CHANNEL SPAN)	611.0'	611.0'

UTILITY CROSSING

MILES	*DESCRIPTION*	*VERTICAL CLEARANCE ft. above flat pool-or- (ELEV., FT. NGVD)*	*OWNER*
474.8	*PIPELINE*	*NOT APPLICABLE*	*NATURAL GAS PIPELINE CO. OF AMERICA*
476.7	*AERIAL CROSSING*	*85.0'*	*MID AMERICA ENERGY CO..*
481.4	*AERIAL CROSSING*	*UNKNOWN*	*MID AMERICA ENERGY CO..*
482.5	*PIPELINE*	*NOT APPLICABLE*	*AMERITECH*

FACILITIES

1 *Linwood Mining & Minerals Corp. Dock*
2 *Koch Materials Co., Davenport Dock*
3 *Amoco Oil Co., Davenport Asphalt Terminal Dock*
4 *Peavey Co., Davenport West Grain Elevator Dock*
5 *Blackhawk Fleet Terminal, Wharf and Pier*
6 *Peavey Co., Davenport East Grain Elevator Dock*
7 *Abandoned Mooring Dock*
8 *Rock Island River Mooring Dock*
9 *Rock Island River Terminal Corp. Dock*